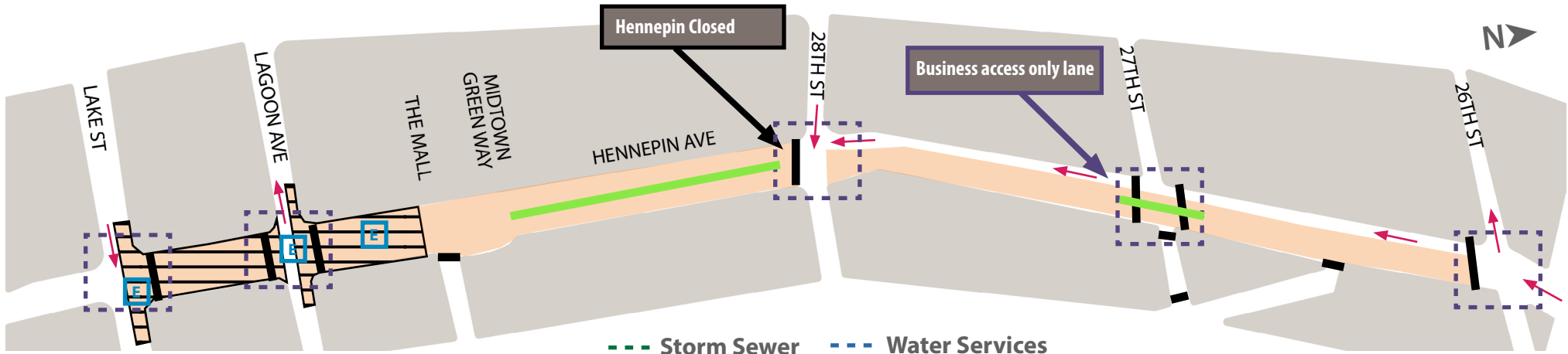


Hennepin Ave S Reconstruction Project

(W Lake St. to 26th St)

Construction & Traffic Impact Update

June 30 - July 6, 2024



Construction work: Partial Intersection Restriction Sanitary Sewer Traffic/Lighting Conduits

Traffic impact: Lane Closures/Work Zone Travel Lanes Roadway Closure Roadway & Sidewalk work

Page 1

WHAT'S HAPPENING

Lake St to 26th St

- The City Roadway construction continues. This work includes roadway grading, sanitary and storm sewer work, water service replacement, and concrete work.
- Both Lake St and Lagoon are reduced to 1-lane through the intersections
- Deep Sanitary Sewer replacement will continue north of the Greenway
- Concrete work will begin at Lagoon intersection
- New concrete curb and sidewalk work will continue

WHAT TO EXPECT

Lake St to 26th St

- Roadway & Utility work using heavy equipment will increase noise, vibration, and dust in work areas and sidewalks.
- Cross streets will at times be reduced to 1-lane.
- Parking lanes will be closed at certain locations on side streets.
- Business access will remain open during the construction.
- Pedestrian detours will be set up as needed. Greater impacts can be expected at intersections where work is occurring.
- Metro Transit buses will be detoured over to Lyndale Ave. via Lake St or 31st. St. and 24th St.

STAY CONNECTED

Visit the project website

Sign up for project updates on the project website.

[Minneapolis.gov/government/projects/hennepin-ave-s/](https://www.minneapolis.gov/government/projects/hennepin-ave-s/)



CONTACT US

Adam Hayow, Project Engineer - Public Works
 ☎ 612-673-2172 ✉ adam.hayow@minneapolis.gov

Hennepin Ave S Reconstruction Project

(W 26th St. to Douglas Ave)

Construction & Traffic Impact Update

June 30 - July 6, 2024



24th St. Detour - see detour sheet for routes

Construction work: — Xcel Energy Duct Bank

Partial Intersection Restriction

Traffic impact: Lane Closures

Travel Lanes

WHAT'S HAPPENING

26th St to Douglas Ave

- The City Roadway construction has begun. This work includes pavement removals, clearing activities and preparations for the deep sanitary sewer replacement work.
- Utility work on Phase 1B will continue north of Franklin. Both CenterPoint Energy and Xcel Energy will be installing new gas mains, concrete duct banks, and manholes.

WHAT TO EXPECT

26th St to Douglas Ave

- Roadway & Utility work using heavy equipment will increase noise, vibration, and dust in work areas and sidewalks.
- Vehicle traffic will reduce travel lanes down to 1-lane in both directions during non-rush hours. Depending on the block's construction activity.
- Cross streets will at times be reduced to 1-lane.
- Parking lanes will be closed at certain locations on side locations.
- Business access will remain open during the construction.
- Pedestrian detours will be set up as needed. Greater impacts can be expected at intersections where work is occurring.
- Metro Transit buses will be detoured over to Lyndale Ave. via Lake St or 31st. St. and 24th St.

STAY CONNECTED

Visit the project website

Sign up for project updates on the project website.

[Minneapolismn.gov/government/projects/hennepin-ave-s/](https://www.minneapolismn.gov/government/projects/hennepin-ave-s/)



CONTACT US

Adam Hayow, Project Engineer - Public Works
 ☎ 612-673-2172 ✉ adam.hayow@minneapolismn.gov

Hennepin Ave S Reconstruction Project

(W Lake St. to Douglas Ave.)

Block-by-Block Work Summary

June 30 - July 6, 2024

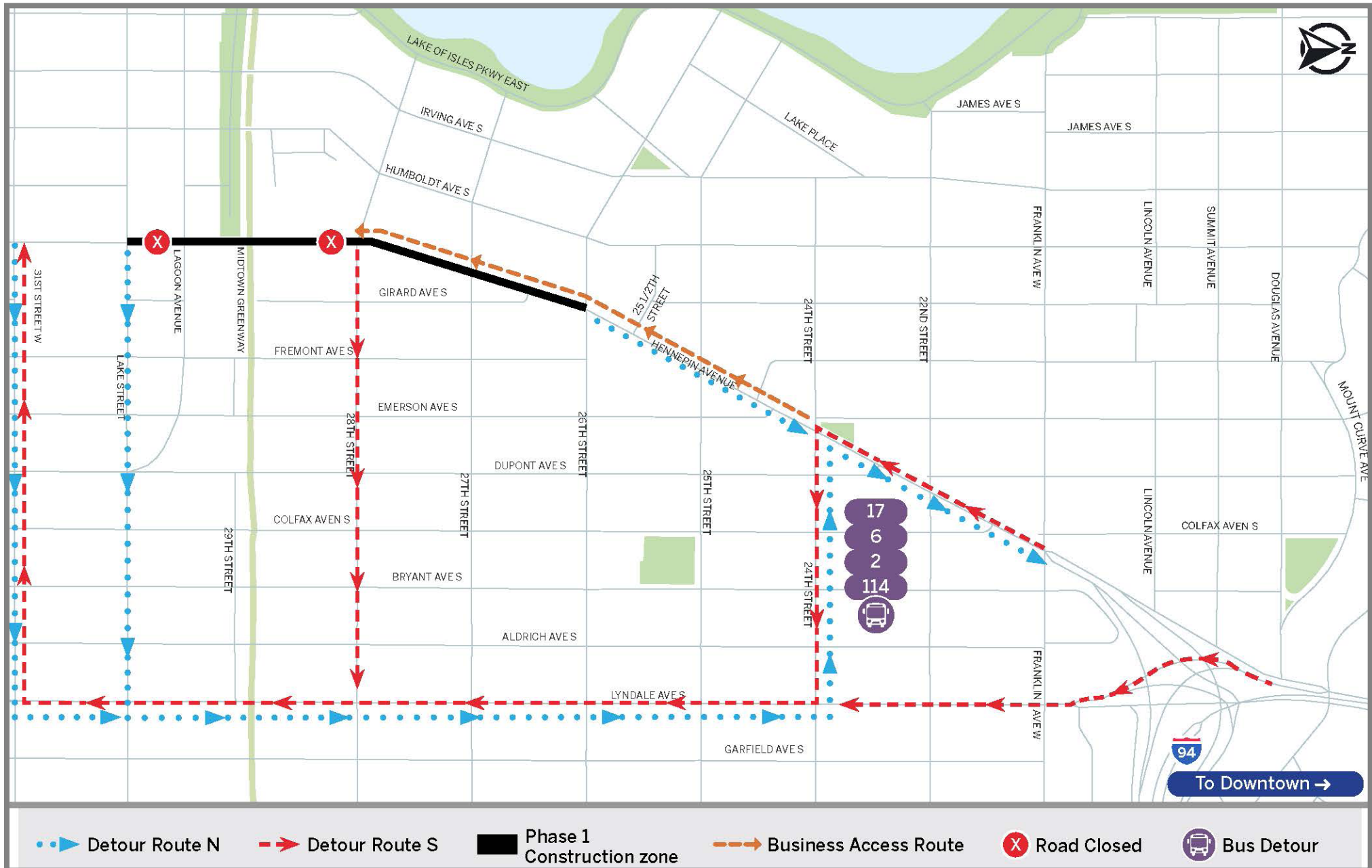


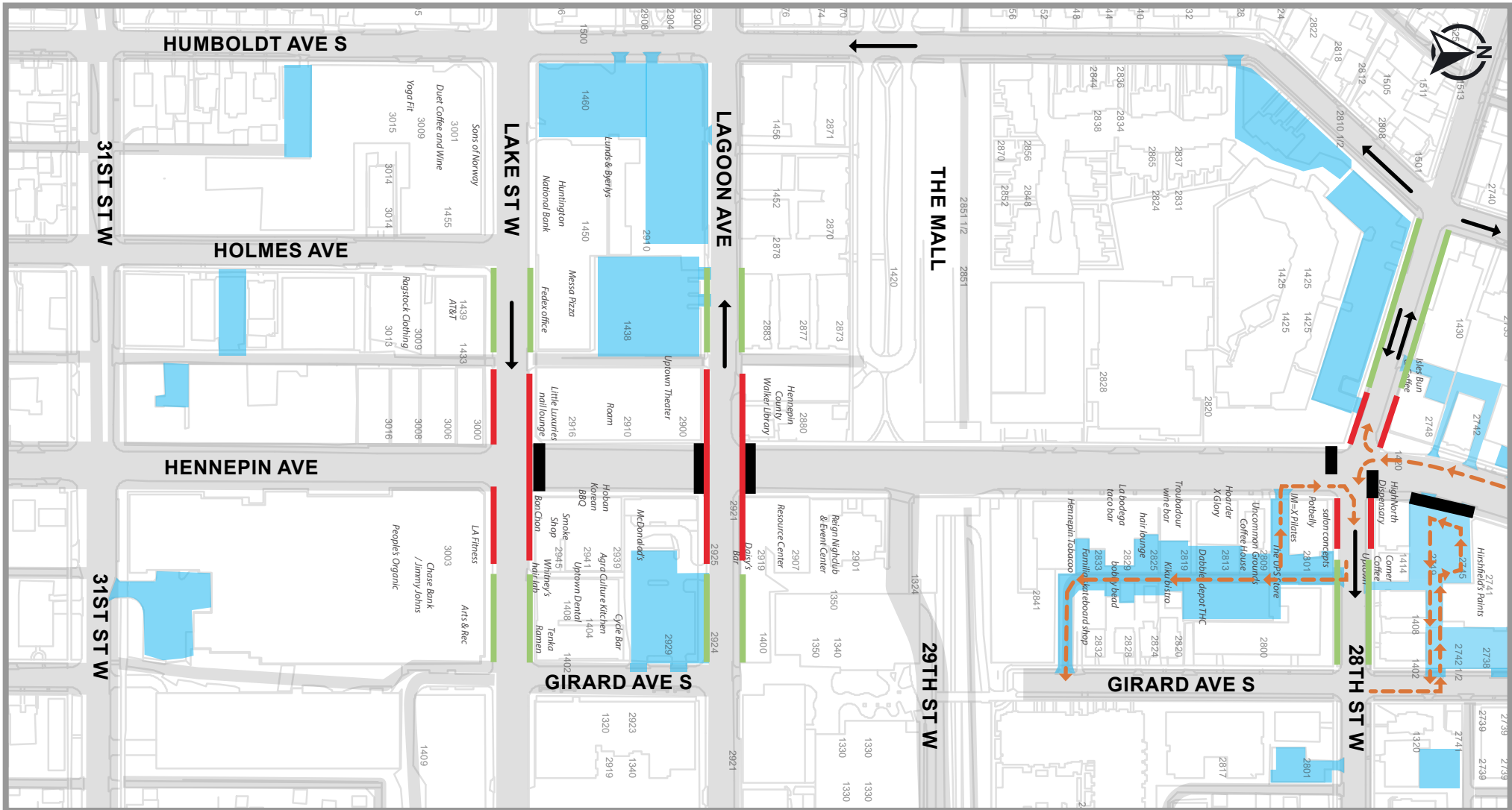
STREET BLOCK	PROJECT RELATED WORK	ANTICIPATED ROAD/PEDESTRIAN RESTRICTIONS				NOTES
		TEMPORARY PED RAMPS	PARKING RESTRICTIONS	TWO LANES OPEN (5-9 AM + 3-7 PM)	ONE LANE OPEN	
Lake St. Intersection	Electrical conduits	X	X		X	
Lake St. - Lagoon Ave	Concrete sidewalk work	ROAD CLOSED				
Lagoon Ave Intersection	Electrical conduits, and sidewalk work	X	X		X	
Lagoon Ave -29th St.	Structural soils and paving	ROAD CLOSED				
29th St. Intersection		X	X		X	
29th St. - 28th St.	Sanitary Sewer work	X	X		X	Business access lane open Southbound from 26th to 28th
28th St. Intersection	Sanitary Sewer work	X	X		X	
28th St. - 27th St.		X	X		X	Business access lane open Southbound from 26th to 28th
27th St. Intersection	Sanitary Sewer work	X	X		X	Business access lane open Southbound from 26th to 28th. Intersection closed east of Hennepin.
27th St - 26th St.		X	X		X	Business access lane open Southbound from 26th to 28th
26th St. Intersection						
26th St. -25th St.						
25th St. Intersection						
25th St - 24th St.						
24th St. Intersection						
24th St. - 22nd St.						
22nd St. Intersection						
22nd St. - Franklin Ave.						
Franklin Ave. Intersection						
Franklin Ave -Lincoln Ave.						
Lincoln Ave. Intersection	Xcel Energy Utility work	X	X		X	
Lincoln Ave. - Summit Ave.	Xcel Energy Utility work	X	X		X	
Summit Ave. Intersection	Xcel Energy Utility work	X	X		X	
Summit Ave. - Douglas Ave.	Xcel Energy Utility work	X	X		X	

Hennepin Ave S Reconstruction Project

(W Lake St. to Douglas Ave.)

Detour Routes
June 30 - July 6, 2024





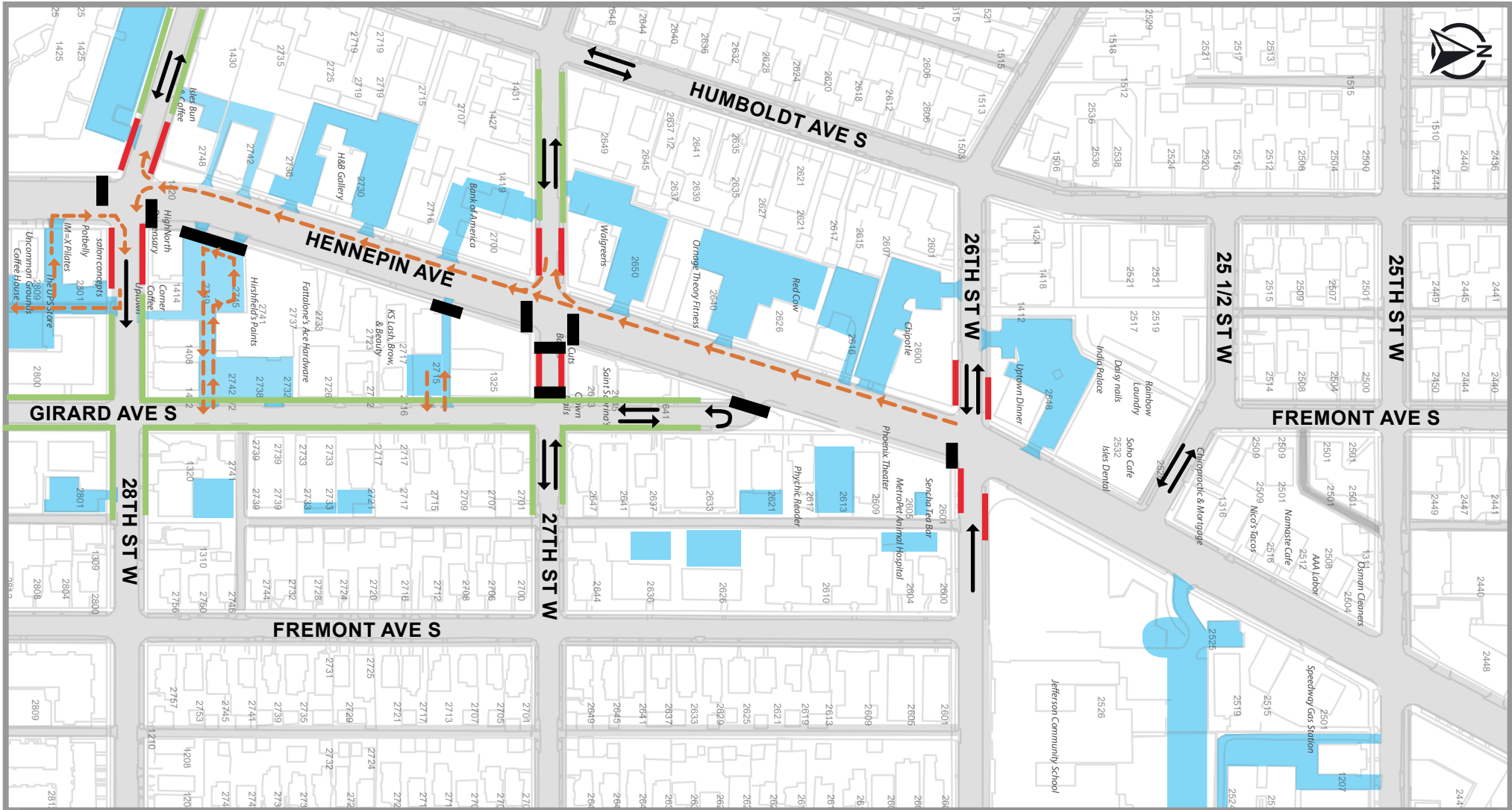
Private/Business parking

No Parking

Onstreet Parking

Road closed

Business Access Route



Private/Business parking

No Parking

Onstreet Parking

Road closed

Business Access Route