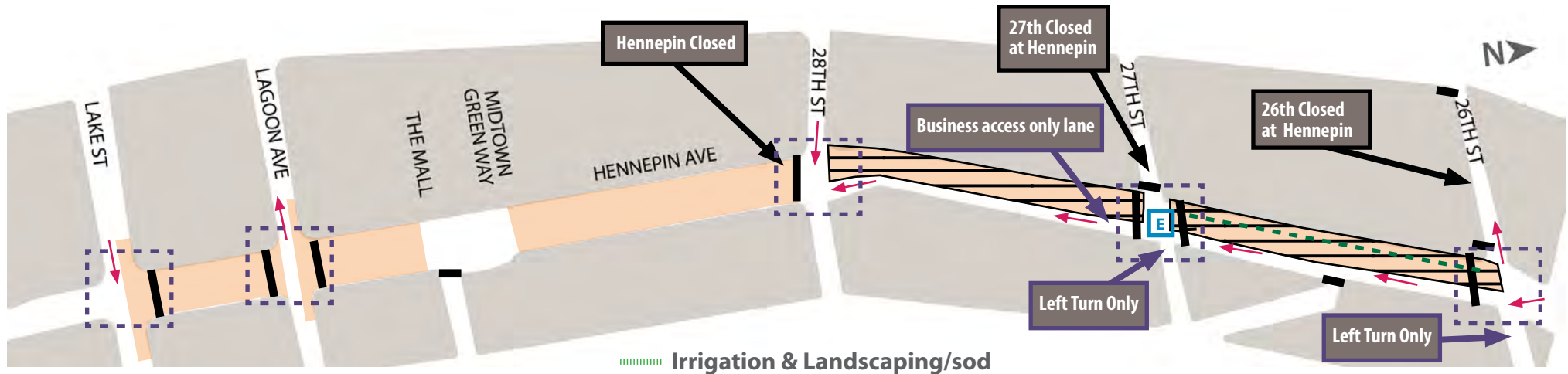


# Hennepin Ave S Reconstruction Project

(W Lake St. to 26th St)

## Construction & Traffic Impact Update

October 13-19, 2024



**Construction work:** Partial Intersection Restriction Sanitary Sewer Conduit Work Storm Sewer

**Traffic impact:** Lane Closures/Work Zone Travel Lanes Roadway Closure Roadway & Sidewalk work

Page 1

### WHAT'S HAPPENING

#### Lake St to 26th St

- The City Roadway construction continues. This work includes roadway grading, sanitary and storm sewer work, water service replacement, and concrete work.
- Both Lake St and Lagoon are reduced to 1-lane through the intersections
- Roadway & sidewalk work is wrapping up on the east side from 28th to 26th and traffic is being shifted to the new pavement. West side work has begun.
- New concrete curb and sidewalk work will continue

### WHAT TO EXPECT

#### Lake St to 26th St

- Roadway & Utility work using heavy equipment will increase noise, vibration, and dust in work areas and sidewalks.
- Cross streets will at times be reduced to 1-lane.
- Parking lanes will be closed at certain locations on side streets.
- Business access will remain open during the construction.
- Pedestrian detours will be set up as needed. Greater impacts can be expected at intersections where work is occurring.
- Metro Transit buses will be detoured over to Lyndale Ave. via Lake St or 31st St. and 24th St.

### STAY CONNECTED

#### Visit the project website

Sign up for project updates on the project website.

[Minneapolis.gov/government/projects/hennepin-ave-s/](https://www.minneapolis.gov/government/projects/hennepin-ave-s/)



### CONTACT US

Adam Hayow, Project Engineer - Public Works  
 ☎ 612-673-2172 ✉ adam.hayow@minneapolis.gov

# Hennepin Ave S Reconstruction Project

( W 26th St. to Douglas Ave)

## Construction & Traffic Impact Update

October 13-19, 2024



24th St. Detour - see detour sheet for routes

- Construction work:** — Xcel Energy Duct Bank   Partial Intersection Restriction
- Traffic impact:**  Lane Closures ↔ Travel Lanes — CenterPoint Gas

### WHAT'S HAPPENING

#### 26th St to Douglas Ave

- The City Roadway construction has begun. This work includes pavement removals, clearing activities and preparations for the deep sanitary sewer replacement work.
- Utility work on Phase 2 between 26th and Franklin has begun. Both CenterPoint Energy and Xcel Energy will be working in the east side parking lane and North Bound Lane to install new gas mains, concrete duct banks, manholes, and replace gas services.

### WHAT TO EXPECT

#### 26th St to Douglas Ave

- Roadway & Utility work using heavy equipment will increase noise, vibration, and dust in work areas and sidewalks.
- Vehicle traffic will reduce travel lanes down to 1-lane in both directions during non-rush hours. Depending on the block's construction activity.
- Cross streets will at times be reduced to 1-lane.
- Parking lanes will be closed at certain locations on side locations.
- Business access will remain open during the construction.
- Pedestrian detours will be set up as needed. Greater impacts can be expected at intersections where work is occurring.
- Metro Transit buses will be detoured over to Lyndale Ave. via Lake St or 31st. St. and 24th St.

### STAY CONNECTED

**Visit the project website**  
Sign up for project updates on the project website.

[Minneapolismn.gov/government/projects/hennepin-ave-s/](https://www.minneapolismn.gov/government/projects/hennepin-ave-s/)

### CONTACT US

**Adam Hayow, Project Engineer - Public Works**  
 ☎ 612-673-2172 ✉ adam.hayow@minneapolismn.gov

# Hennepin Ave S Reconstruction Project

(W Lake St. to Douglas Ave.)

## Block-by-Block Work Summary

October 13-19, 2024



STREET BLOCK	PROJECT RELATED WORK	ANTICIPATED ROAD/PEDESTRIAN RESTRICTIONS				NOTES
		TEMPORARY PED RAMPS	PARKING RESTRICTIONS	TWO LANES OPEN (5-9 AM + 3-7 PM)	ONE LANE OPEN	
Lake St. Intersection	Striping & Signing - Signal start up		X		X	
Lake St. - Lagoon Ave	Striping & signing	ROAD CLOSED				
Lagoon Ave Intersection	Striping & Signing - Signal start up		X		X	
Lagoon Ave -29th St.	Striping & signing	ROAD CLOSED				
29th St. Intersection	Striping & Signing - Signal start up	X	X		X	
29th St. - 28th St.	Striping & signing	X	X		X	
28th St. Intersection	Top soil & sod finish work	X	X		X	
28th St. - 27th St.	Grading and Concrete curb	X	X		X	Business access lane open Southbound from 26th to 28th
27th St. Intersection	Sidewalk and irrigation work	X	X		X	Business access lane open Southbound from 26th to 28th. Intersection closed WESTof Hennepin.
27th St - 26th St.	Concrete and storm sewer	X	X		X	Business access lane open Southbound from 26th to 28th
26th St. Intersection	Xcel energy and hydrant work	X	X		X	Business access lane open Southbound from 26th to 28th. Intersection closed WESTof Hennepin.
26th St. -25th St.	CenterPoint Energy Work	X	X			
25th St. Intersection	CenterPoint Energy Work	X	X			Closed on the east side of Hennepin
25th St - 24th St.						
24th St. Intersection						
24th St. - 22nd St.						
22nd St. Intersection						
22nd St. - Franklin Ave.	Xcel Energy Utility work	X	X			
Franklin Ave. Intersection	Xcel Energy Utility work	X	X		X	
Franklin Ave -Lincoln Ave.						
Lincoln Ave. Intersection						
Lincoln Ave. - Summit Ave.						
Summit Ave. Intersection						

# Hennepin Ave S Reconstruction Project

(W Lake St. to Douglas Ave.)

Detour Routes  
October 13-19, 2024



- ▶ Detour Route N
- ▶ Detour Route S
- Phase 1 Construction zone
- ▶ Business Access Route
- X Road Closed
- 17  
6  
2  
114  
🚌 Bus Detour

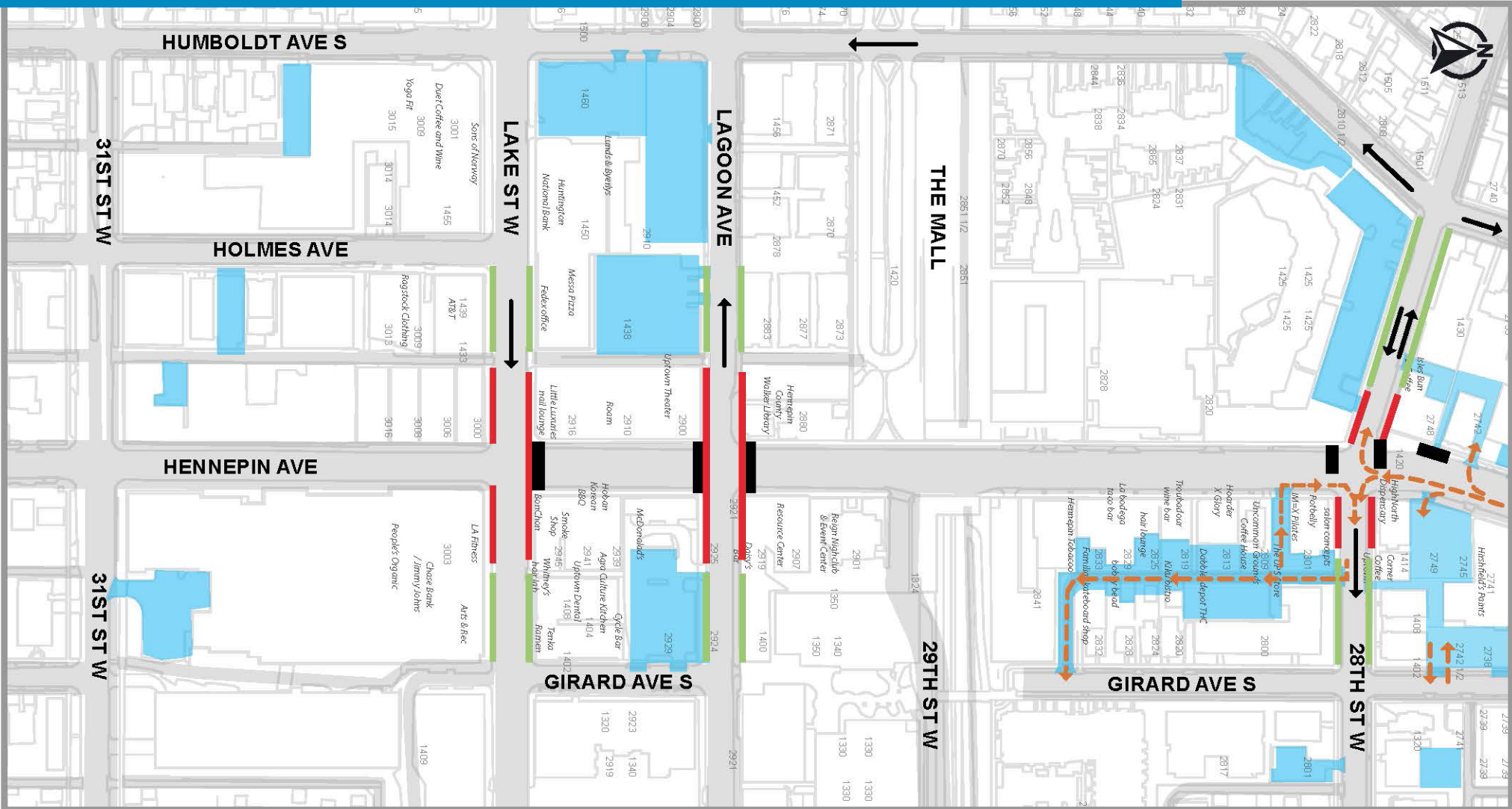


# Hennepin Ave S Reconstruction Project

(W Lake St. to Douglas Ave.)

Business Parking / Access Map

October 13-19, 2024

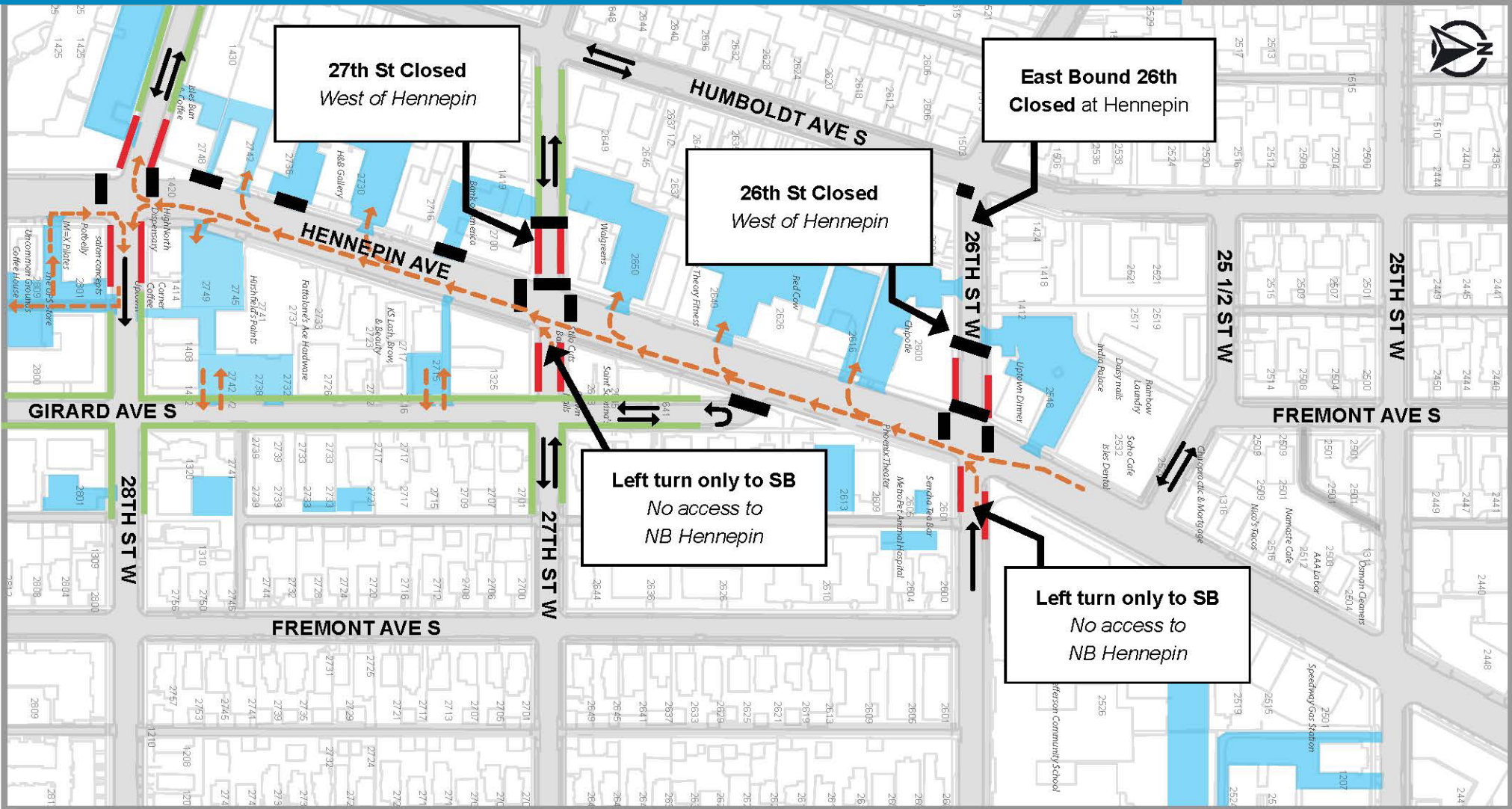


# Hennepin Ave S Reconstruction Project

(W Lake St. to Douglas Ave.)

Business Parking / Access Map

October 13-19, 2024



- Private/Business parking
- No Parking
- Onstreet Parking
- Road closed
- Business Access Route



# Hennepin Ave S Reconstruction Project

(W Lake St. to Douglas Ave.)

In-Progress Images

October 13-19, 2024



# Hennepin Ave S Reconstruction Project

(W Lake St. to Douglas Ave.)

In-Progress Images

October 13-19, 2024





# Hennepin Ave S Reconstruction Project

(W Lake St. to Douglas Ave.)

In-Progress Images  
October 13-19, 2024





# Hennepin Ave S Reconstruction Project

(W Lake St. to Douglas Ave.)

In-Progress Images  
October 13-19, 2024





# Hennepin Ave S Reconstruction Project

(W Lake St. to Douglas Ave.)

In-Progress Images

October 13-19, 2024







# Hennepin Ave S Reconstruction Project

(W Lake St. to Douglas Ave.)

In-Progress Images

October 13-19, 2024




# Hennepin Ave S Reconstruction Project

(W Lake St. to Douglas Ave.)

In-Progress Images

October 13-19, 2024





# Hennepin Ave S Reconstruction Project

(W Lake St. to Douglas Ave.)

In-Progress Images

October 13-19, 2024

