

MINNEAPOLIS SEAL COATING



2024



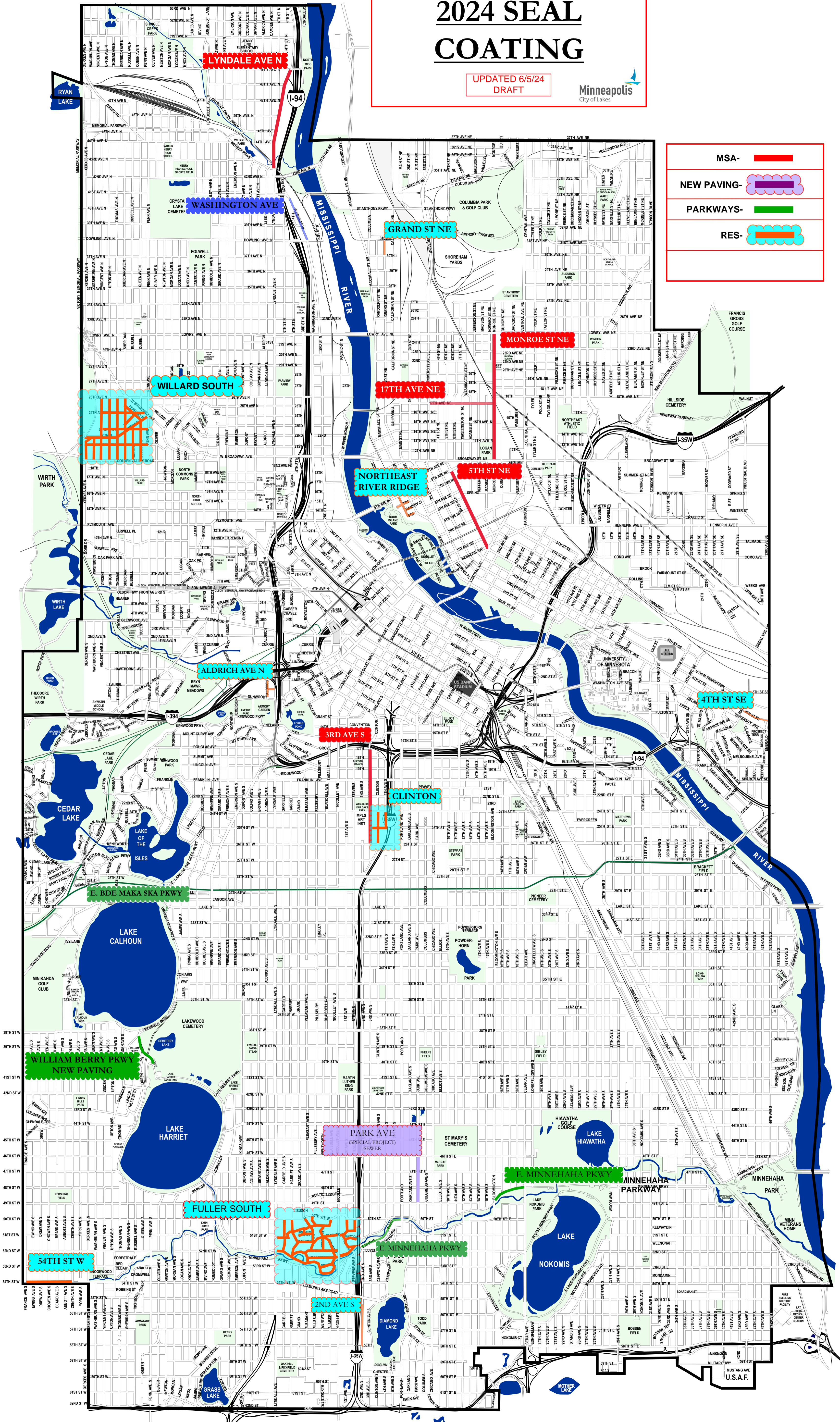
TENTATIVE START:
JULY 8TH
CONTACT:
CARL HOLLIE
612-248-7197

2024 SEAL COATING

UPDATED 6/5/24
DRAFT



- MSA- [Red line]
- NEW PAVING- [Purple cloud shape]
- PARKWAYS- [Green line]
- RES- [Blue cloud shape]



Total 2024 Seal Coat Square Yards

<u>1ST DISTRICT</u>		
MSA	PAGE 2	67,595
RES	PAGE 3	98,216
<u>3RD DISTRICT</u>		
RES	PAGE 4	8,634
MSA	PAGE 5	16,535
<u>5TH DISTRICT</u>		
RES	PAGE 6	56,905
<u>PARKWAYS</u>	PAGE 7	16,351
<u>SPECIAL PROJECT</u>	PAGE 8	22,902

GRAND TOTAL SQUARE YARDS: 287,138

**2024 1ST DISTRICT SEAL COAT
MSA**

<u>STREET</u>	<u>FROM</u>	<u>TO</u>	<u>SQ YDS</u>
PROJECT # 607RMSADFT LYNDALE AVE N	49 TH AVE N	WEBBER PKWY	21,535
PROJECT # 607RMSADFT 17 TH AVE NE	UNIVERSITY AVE NE	MONROE ST NE	9,330
PROJECT # 607RMSADFT MONROE ST NE	BROADWAY ST NE	LOWRY AVE NE	21,412
PROJECT # 607RMSADFT 5 TH ST NE	8 TH AVE NE	HENNEPIN AVE	15,318

TOTAL 1ST DISTRICT MSA SQUARE YARDS: 67,595

2024 1ST DISTRICT SEAL COAT

RES
N/S

PROJECT # 607RRESDF
WILLARD SOUTH

<u>STREET</u>	<u>FROM</u>	<u>TO</u>	<u>SQ YDS</u>
JAMES AVE N	GOLDEN VALLEY RD	BROADWAY AVE N	840
KNOX AVE N	GOLDEN VALLEY RD	BROADWAY AVE N	791
LOGAN AVE N	GOLDEN VALLEY RD	BROADWAY AVE N	1,202
MORGAN AVE N	GOLDEN VALLEY RD	BROADWAY AVE N	1,834
NEWTON AVE N	GOLDEN VALLEY RD	BROADWAY AVE N	1,266
OLIVER AVE N	GOLDEN VALLEY RD	PENN AVE N	3,054
QUEEN AVE N	GOLDEN VALLEY RD	MCNAIR AVE N	4,342
FERRANT PL	MCNAIR AVE N	SHERIDAN AVE N	2,339
RUSSELL AVE N	GOLDEN VALLEY RD	23 RD AVE N	3,533
SHERIDAN AVE N	GOLDEN VALLEY RD	26 TH AVE N	7,884
THOMAS AVE N	GOLDEN VALLEY RD	26 TH AVE N	6,760
UPTON AVE N	GOLDEN VALLEY RD	26 TH AVE N	7,439
VINCENT AVE N	GOLDEN VALLEY RD	26 TH AVE N	6,694
WASHBURN AVE N	GOLDEN VALLEY RD	MCNAIR AVE N	2,941
XERXES AVE N	GOLDEN VALLEY RD	MCNAIR AVE N	2,977

E/W

21 ST AVE N	NEWTON AVE N	XERXES AVE N	10,538
MCNAIR AVE N	BROADWAY AVE	THEODORE WIRTH PKWY	6,971
23 RD AVE N	OLIVER AVE N	VINCENT AVE N	7,197
WALTON PL N	FARRANT PL N	TO (DEAD END)	763
24 TH AVE N	BROADWAY AVE	VINCENT AVE N	5,980

WILLARD SOUTH RES TOTAL SQ YDS:

85,345

2024 1ST DISTRICT SEAL COAT

LOCAL/RES

PROJECT # 607RRESDFT

NORTHEAST RIVER RIDGE

<u>STREET</u>	<u>FROM</u>	<u>TO</u>	<u>SQ YDS</u>
6 TH AVE NE	RAMSEY ST NE	CUL DE SAC	1,220
RAMSEY CIR	RAMSEY ST NE	CUL DE SAC	1,191
7 TH AVE NE	CUL DE SAC	CUL DE SAC	2,401
RAMSEY ST NE	8 TH AVE NE	DEAD END	2,180

PROJECT # 607RRESDFT

4 TH ST SE	BEDFORD ST SE	TO DEAD END	3,360
-----------------------	---------------	-------------	-------

PROJECT # 607RRESDFT

GRAND ST NE	30 TH AVE NE	31 ST AVE NE	2,510
-------------	-------------------------	-------------------------	-------

TOTAL LOCAL/ RES SQUARE YARDS:

12,862

2024 3RD DISTRICT SEAL COAT

MSA

PROJECT # 607RMSADFT

STREET

FROM

TO

SQ YDS

3RD AVE S

26TH ST E

17TH ST E

16,535

TOTAL 3RD DISTRICT MSA SQUARE YARDS:

16,535

2024 3RD DISTRICT SEAL COAT
RES

PROJECT # 607RRESDFT

<u>STREET</u>	<u>FROM</u>	<u>TO</u>	<u>SQ YDS</u>
4 TH AVE S	24 TH ST E	25 TH ST E	1,914
25 TH ST E	4 TH AVE S	3 RD AVE S	1,716
CLINTON AVE S	26 TH ST E	24 TH ST E	2,647

PROJECT # 607RRESDFT

ALDRICH AVE N	DUNWOODY BLVD	CUL-DE-SAC	1,114
ONTARIO AVE N	W LYNDAL AVE	ALDRICH AVE N	2,226

TOTAL 5TH DISTRICT RES SQUARE YARDS: 9,617

2024 5TH DISTRICT SEAL COAT

RES

N/S

PROJECT # 607RRESDF

FULLER SOUTH

<u>STREET</u>	<u>FROM</u>	<u>TO</u>	<u>SQ YDS</u>
STEVENS AVE S	50 TH ST W	51 ST ST E	1,462
1 ST AVE S	50 TH ST W	51 ST ST E	1,459
51 ST ST E	STEVENS AVE S	1 ST AVE S	2,099
ELMWOOD PL E	51 ST ST E	CUL DE SAC	2,132
LIVERNE AVE	ELMWOOD PL	E MINNEHAHA PKWY	2,178
WENTWORTH AVE S	50 TH ST W	PROSPECT AVE S	1,222
WENTWORTH AVE S	ELMWOOD PL	52 ND ST W	1,631
BELMONT AVE S	50 TH ST W	VALLEYVIEW PL	4,595
GLADSTONE AVE S	50 TH ST W	ELMWOOD PL	1,503
HIGHVIEW PL	PROSPECT AVE S	CUL DE SAC	1,438
HARRIET AVE S	50 TH ST W	W MINNEHAHA PKWY	3,836
GARFIELD AVE S	50 TH ST W	W MINNEHAHA PKWY	3,137

E/W

PROJECT # 607RRESDF

PROSPECT AVE S	BELMONT AVE S	51 ST ST W	5,981
51 ST ST W	PROSPECT AVE S	LYNDALE AVE S	1,648
LONGVIEW TER	HIGHVIEW PL	GLADSTONE AVE	964
ELMWOOD PL	NICOLLET AVE S	52 ND ST W	3,342
ELMWOOD PL	GLADSTONE AVE	HARRIET AVE S	1,652
52 ND ST W	NICOLLET AVE	W MINNEHAHA PKWY	3,145
VALLEYVIEW PL	MINNEHAHA PKW	W MINNEHAHA PKWY	2,548
PRATT ST	BELMONT AVE	W MINNEHAHA PKWY	1,074

FULLER SOUTH RES TOTAL SQ YDS: 47,004

2024 5TH DISTRICT SEAL COAT

LOCAL/RES

PROJECT # 607RRESDF

<u>STREET</u>	<u>FROM</u>	<u>TO</u>	<u>SQ YDS</u>
2 nd AVE S	58 TH ST E	35W EXIT RAMP	4,868

PROJECT # 607RRESDF

FOLTON AREA SOUTH

54 TH ST W	FRANCE AVE S	ZENITH AVE S	5,033
-----------------------	--------------	--------------	-------

LOCAL/RES TOTAL SQ YDS: 9,901

2024 PARKWAYS SEAL COAT

5TH DISTRICT PARKWAY PROJECTS

<u>STREET</u>	<u>FROM</u>	<u>TO</u>	<u>SQ YDS</u>
<u>PROJECT # 607RSC0324</u>			
EAST MINNEHAHA PKWY	CEDAR AVE S	BLOOMINGTON AVE	4,255
<u>PROJECT # 607RSC0224</u>			
EAST MINNEHAHA PKWY	PORTLAND AVE	2 ND AVE S	7,614
<u>PROJECT # 607RSC0424</u>			
W. BDE MAKA SKA PKWY	LAKE ST	BOAT LAUNCH	824
<u>PROJECT # 607RSC1024</u>			
WILLIAM BERRY PKWY	RICHFIELD RD	LAKE HARRIET PKWY	3,658

TOTAL PARKWAY SQUARE YARDS: 16,351

2024 5TH DISTRICT SPECIAL PROJECT
(SEWER)

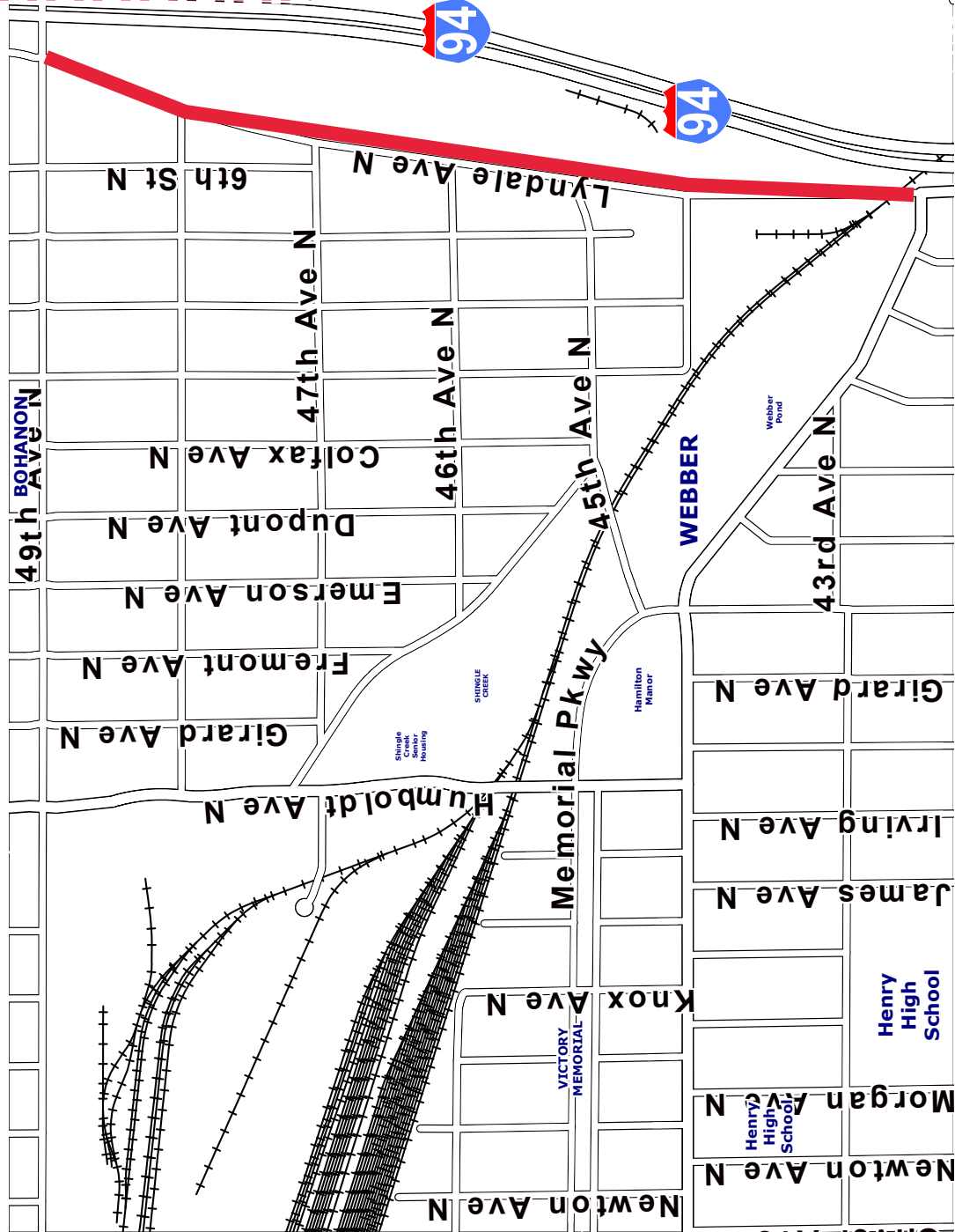
<u>STREET</u>	<u>FROM</u>	<u>TO</u>	<u>SQ YDS</u>
PROJECT # 607RSC0524			
PARK AVE S	46 TH ST S	E MINNEHAHA PKWY	13,048

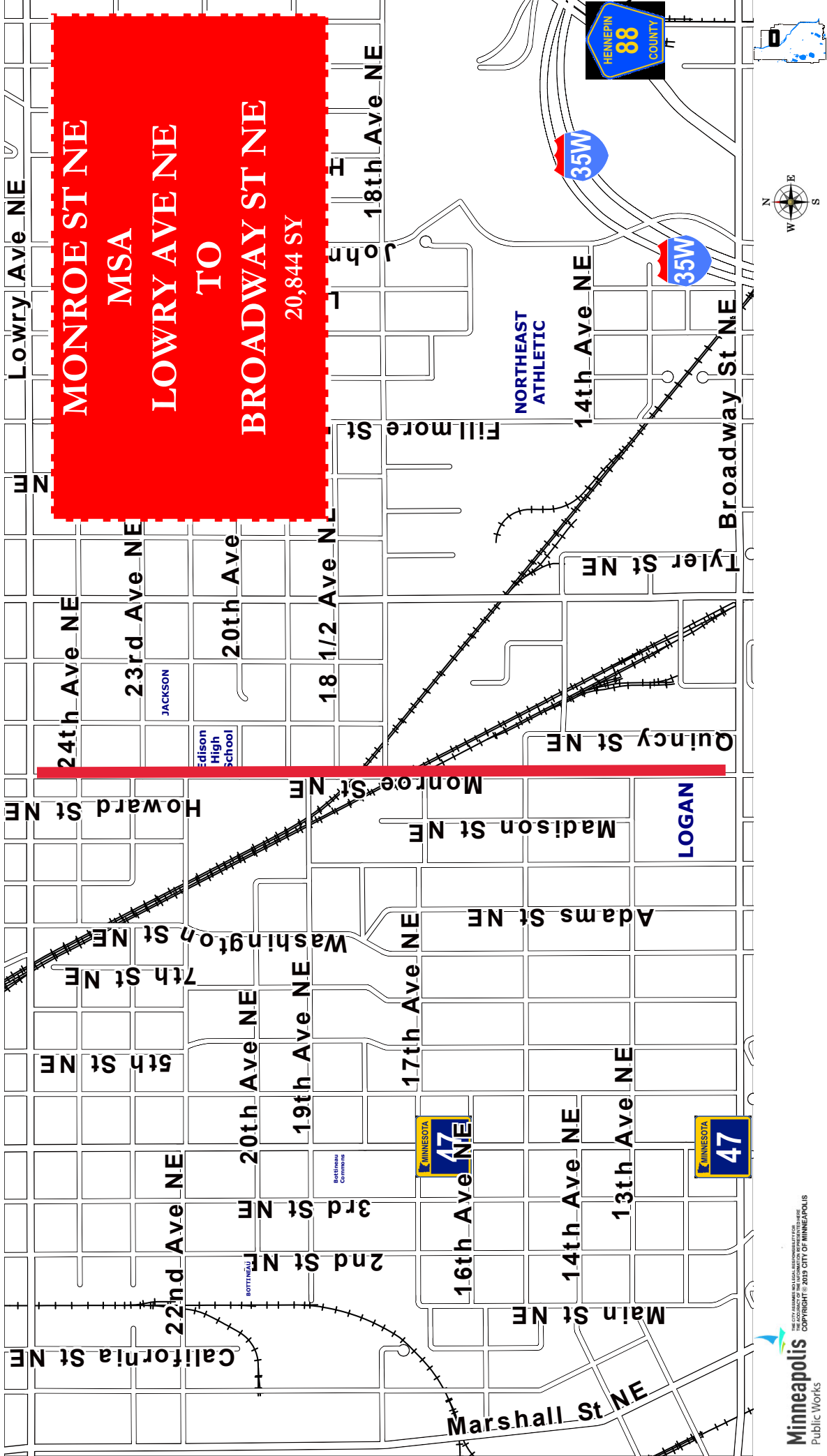
2024 1ST DISTRICT SPECIAL PROJECT
(PAVING)

PROJECT # 607R			
WASHINGTON AVE N	DOWLING AVE N	SOO AVE N	9,854

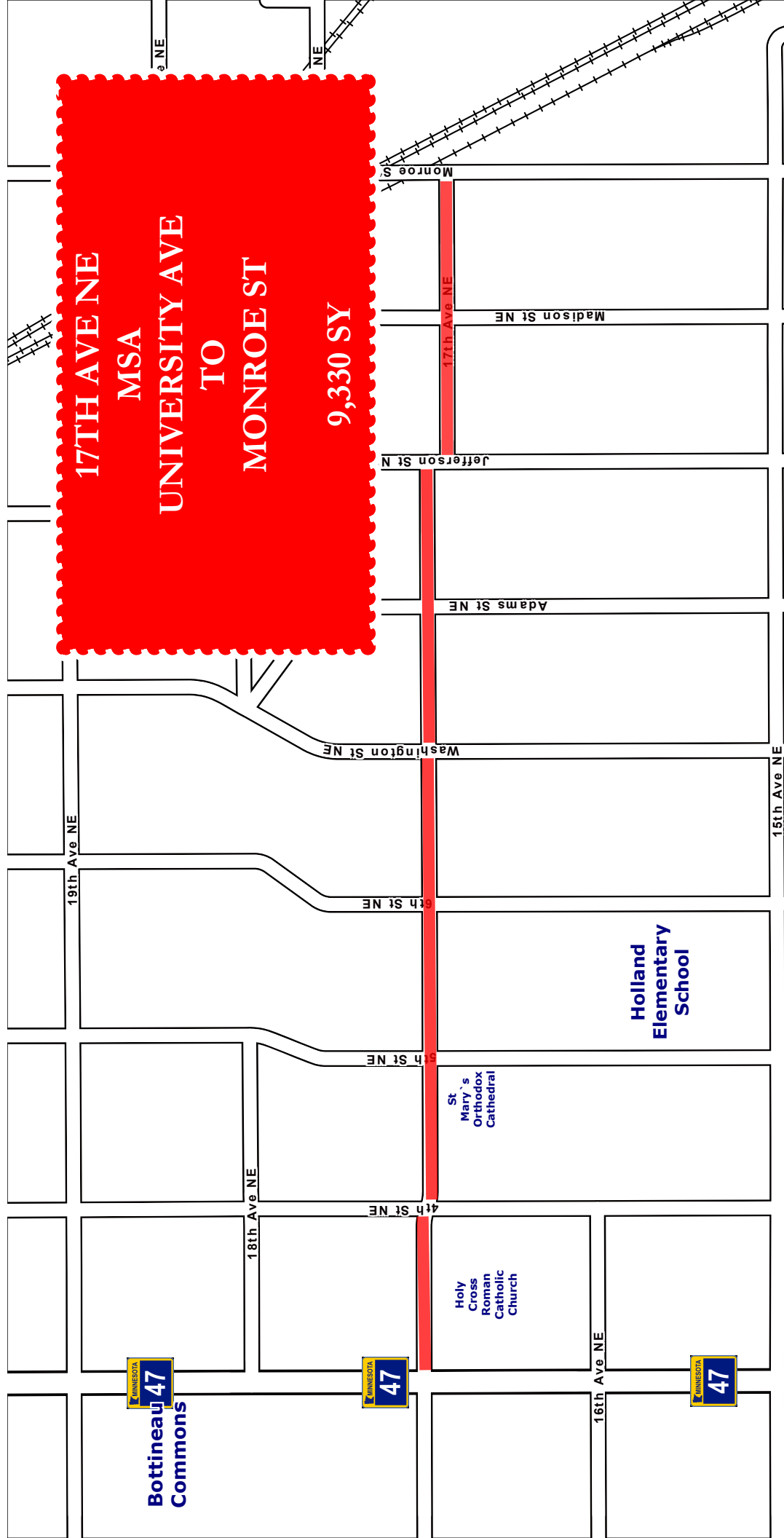
TOTAL SPECIAL PROJECT SQUARE YARDS: 22,902

LYNDALE AVEN N
MSA
49TH AVEN N
TO
WEBBER PKWY
15,803 SY

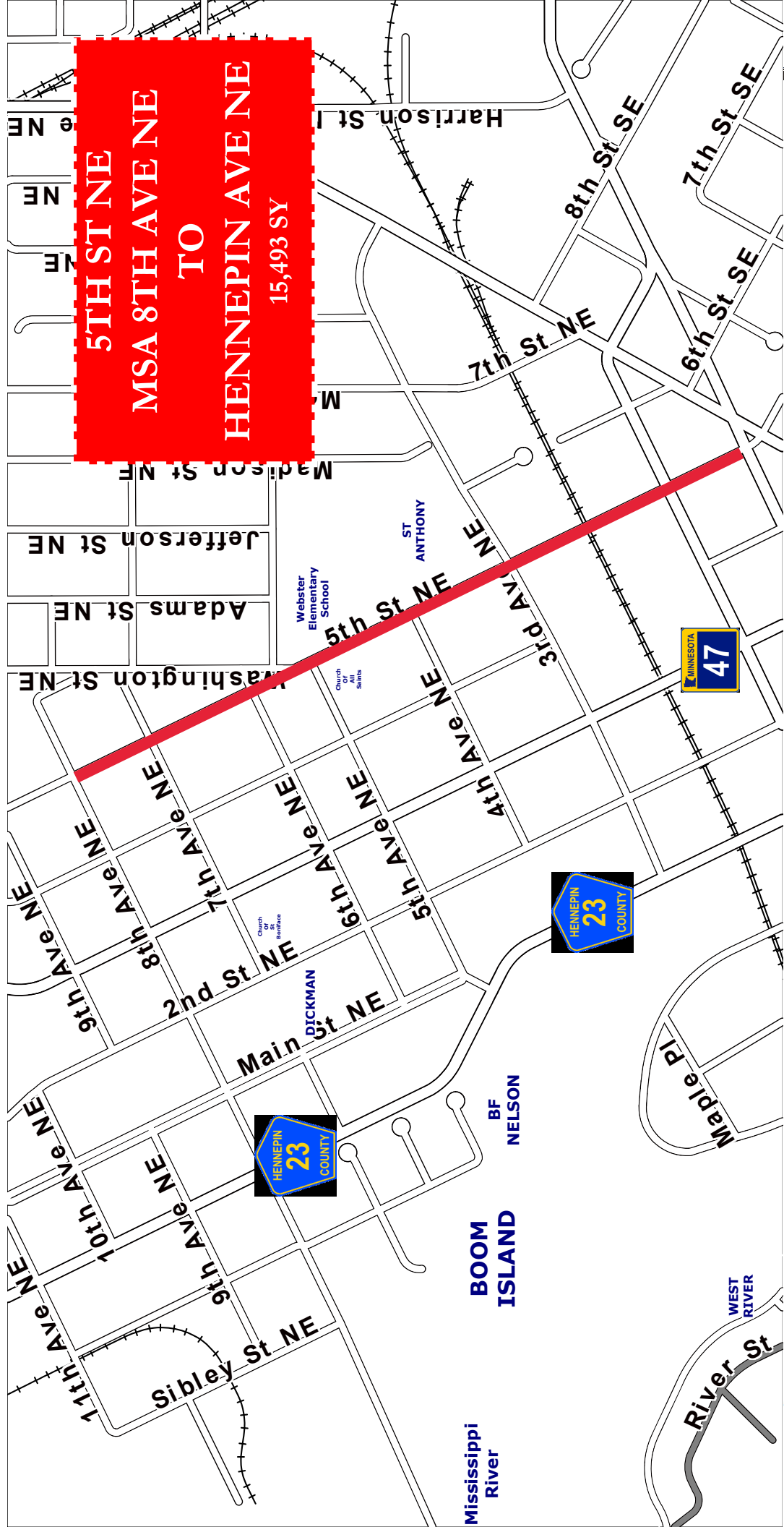




**17TH AVE NE
MSA
UNIVERSITY AVE
TO
MONROE ST
9,330 SY**



**5TH ST NE
MSA 8TH AVE NE
TO
HENNEPIN AVE NE
15,493 SY**



WILLARD SOUTH RES
85,354 SY

North Star School

Family Baptist Church



Morgan Ave N

Newton Ave N

St. Mary's Lutheran Church

Willow Ave N

West Broadway

Queen Ave N

St. Anne Roman Catholic Church



Ferrant Pl

23rd Ave N

Queen Ave N

Russell Ave N

Thomas Ave N

Upton Ave N

Vincent Ave N

THEODORE WIRTH

Xerxes Ave N

VALLEY VIEW

James Ave N
Hillside Ave N

Golden Valley Rd
YMCA

NORTH COMMONS

**NORTHEAST RIVER RIDGE
RES
6,6992 SY**

DICKMAN

Main St NE

Marshall St NE

Ramsey St NE

Sibley St NE



Ramsey Cir

**BOOM
ISLAND**

**BF
NELSON**

Mississippi
River



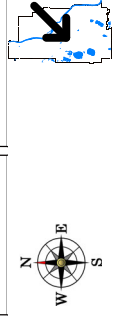
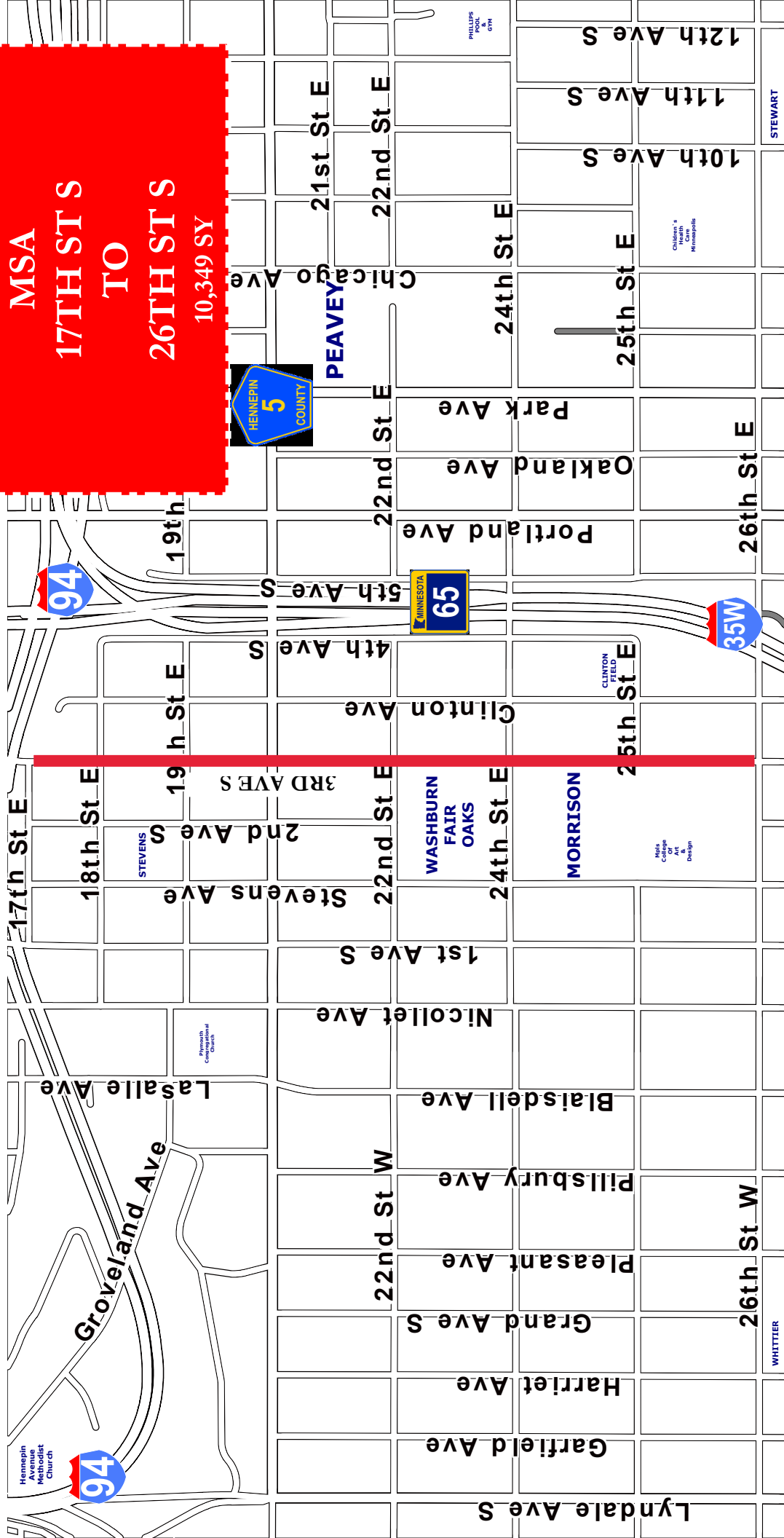
4TH ST SE
RES
BEDFORD
TO
CUL-DE-SAC
3,360 SY



GRAND ST NE
RES
29TH AVE NE
TO
31ST AVE NE
5,005 SY



**3RD AVE S
MSA
17TH ST S
TO
26TH ST S
10,349 SY**



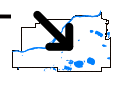
**CLINTON
RES
12,915 SY**

**CLINTON
FIELD**


MORRISON

**Mpls
College
Of
Art
&
Design**

**WASHBURN
FAIR
OAKS**



**ALDRICH
RES
3,340 SY**



West Lyndale Av N

Ontario Ave

Dunwoody Industrial Institute

Dunwoody Industrial Institute

Dunwoody Blvd

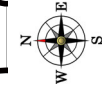
East Lyndale Ave N



Basilica School

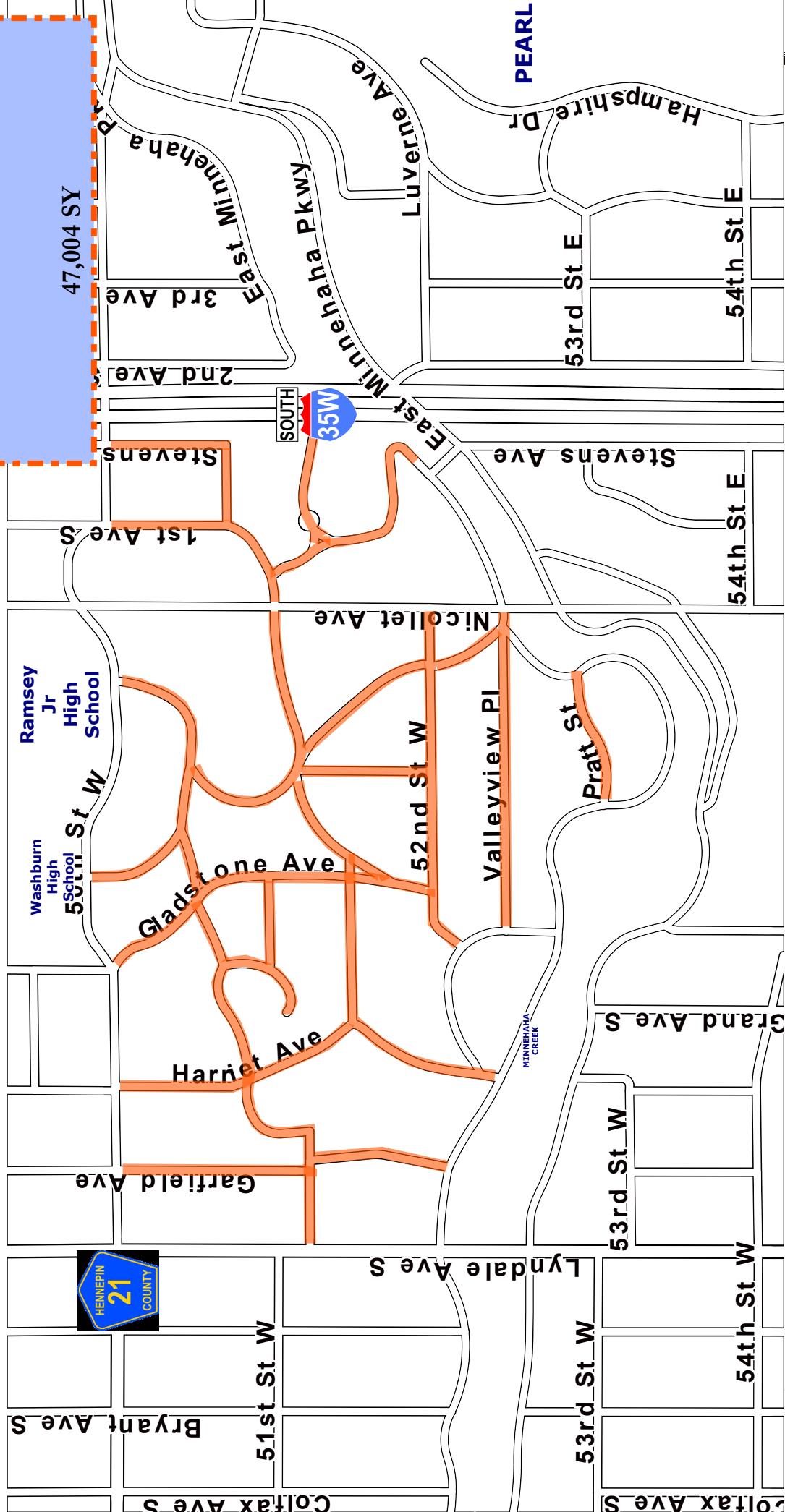
Basilica Of St. Mary Roman Catholic Church

Hennepin Ave


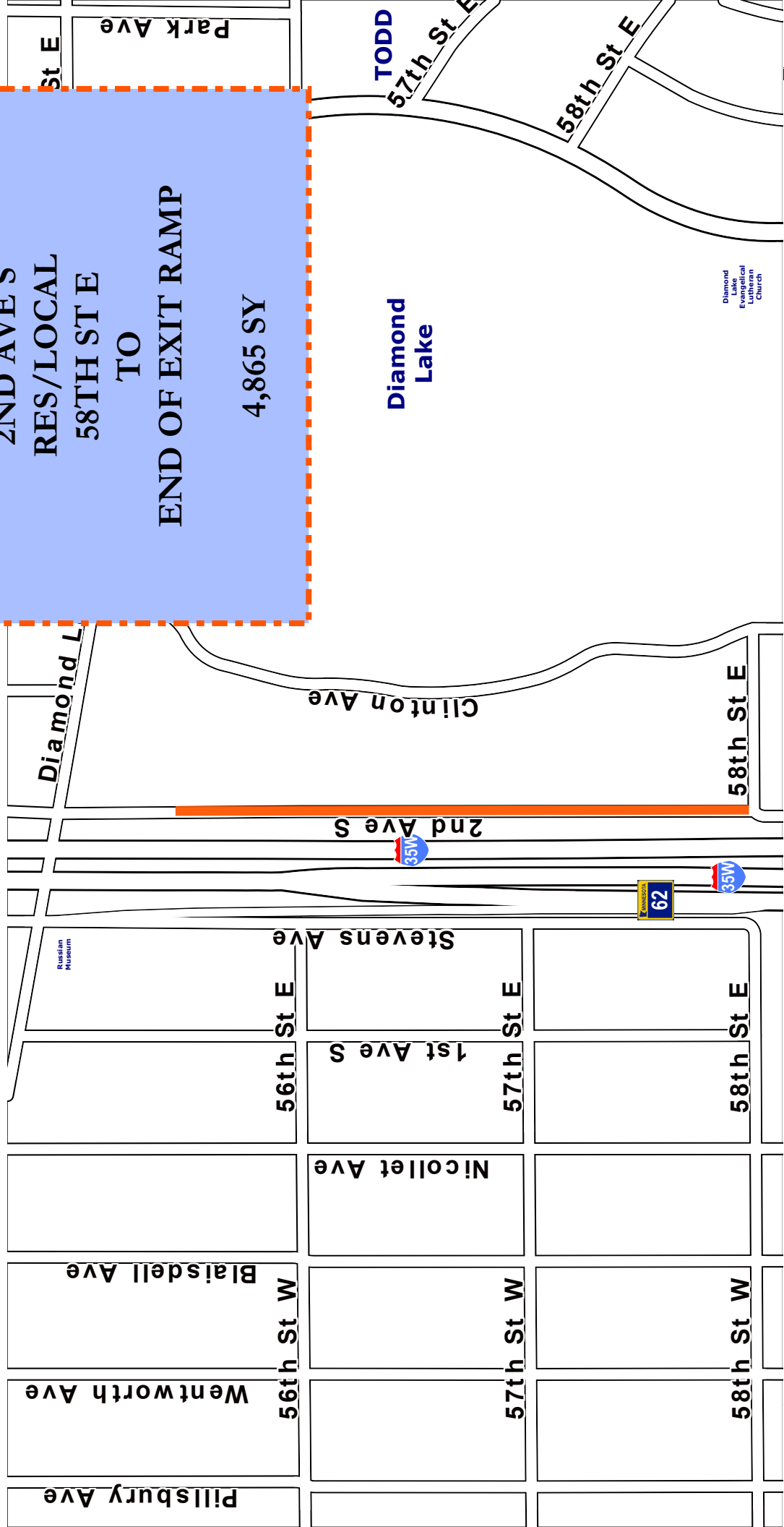


FULLER SOUTH RES

47,004 SY



2ND AVE S
RES/LOCAL
58TH ST E
TO
END OF EXIT RAMP
4,865 SY



54TH ST W
RES
FRANCE AVE
TO
ZENITH AVE S
5,033 SY

53rd St W

Chowen Ave S

Drew Ave S

Ewing Ave S

Abbott Ave S

Beard Ave S

Zenith Ave S



MINNEHAHA
CREEK

54th St W



**EAST MINNEHAHA PKWY
CEDAR AVE S
TO
BLOOMINGTON AVE S**

9,965 SY

Holy
Lutheran
Church

**MINNEHAHA
CREEK**

Cedar Ave S

49th St E

Bloomington Ave

East Minnehaha Pkwy

15th Ave S

14th Ave S

13th Ave S

14th Ave S

15th Ave S

12th Ave S

10th

Elliot

Chicago Ave

16th Ave S

17th Ave S

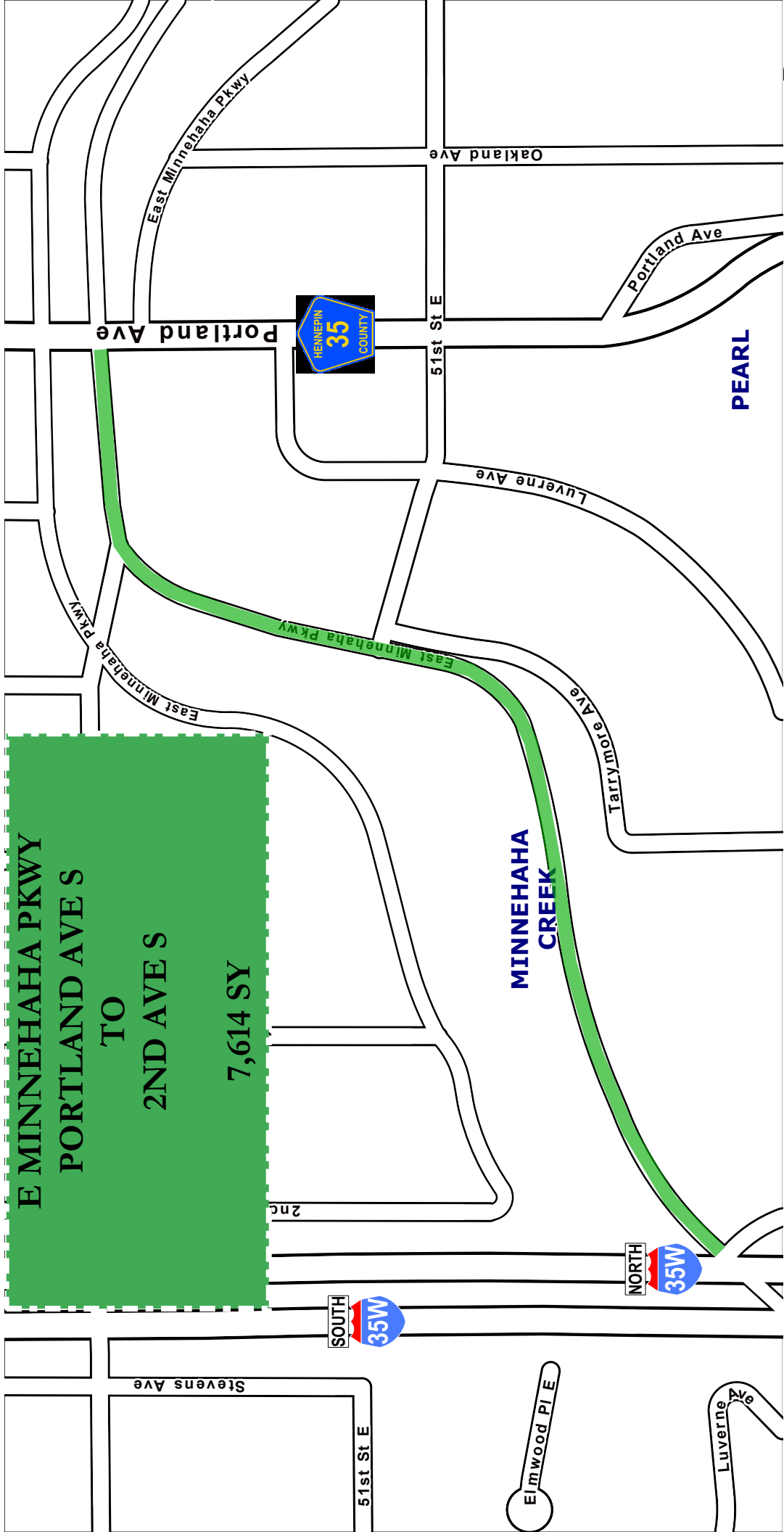
18th Ave S

51st St E

50th St E




**E MINNEHAHA PKWY
TO
PORTLAND AVE S
7,614 SY**



PEARL

**MINNEHAHA
CREEK**

EAST BDE MAKA SKA PKWY
LAKE ST
TO
EAST BDE MAKA SKA PKWY
824 SY



Bde
Maka
Ska

Lake St W

LAKE
CALHOUN

East Bde Maka Ska Pkwy

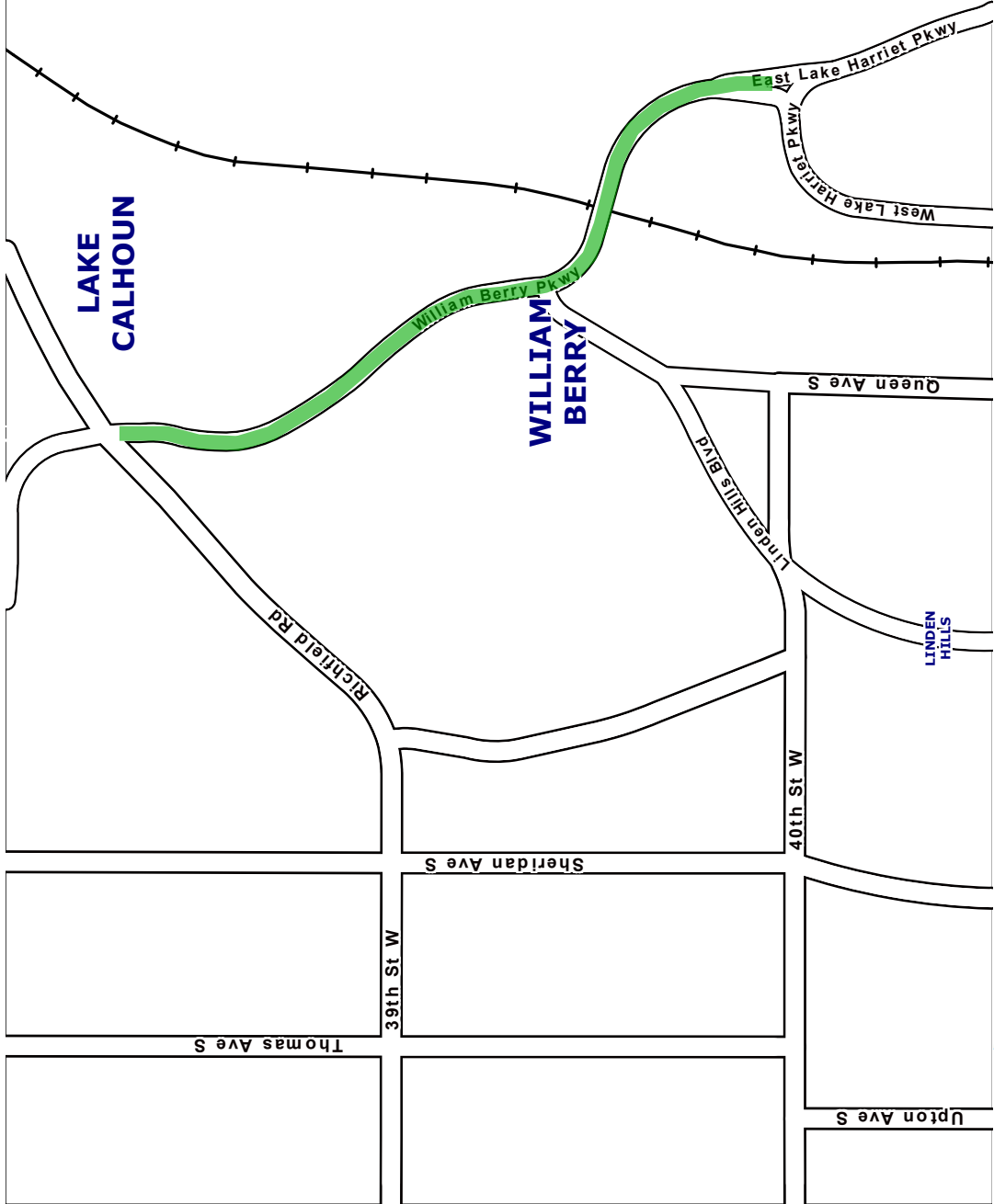
Knox Ave S

James Ave S

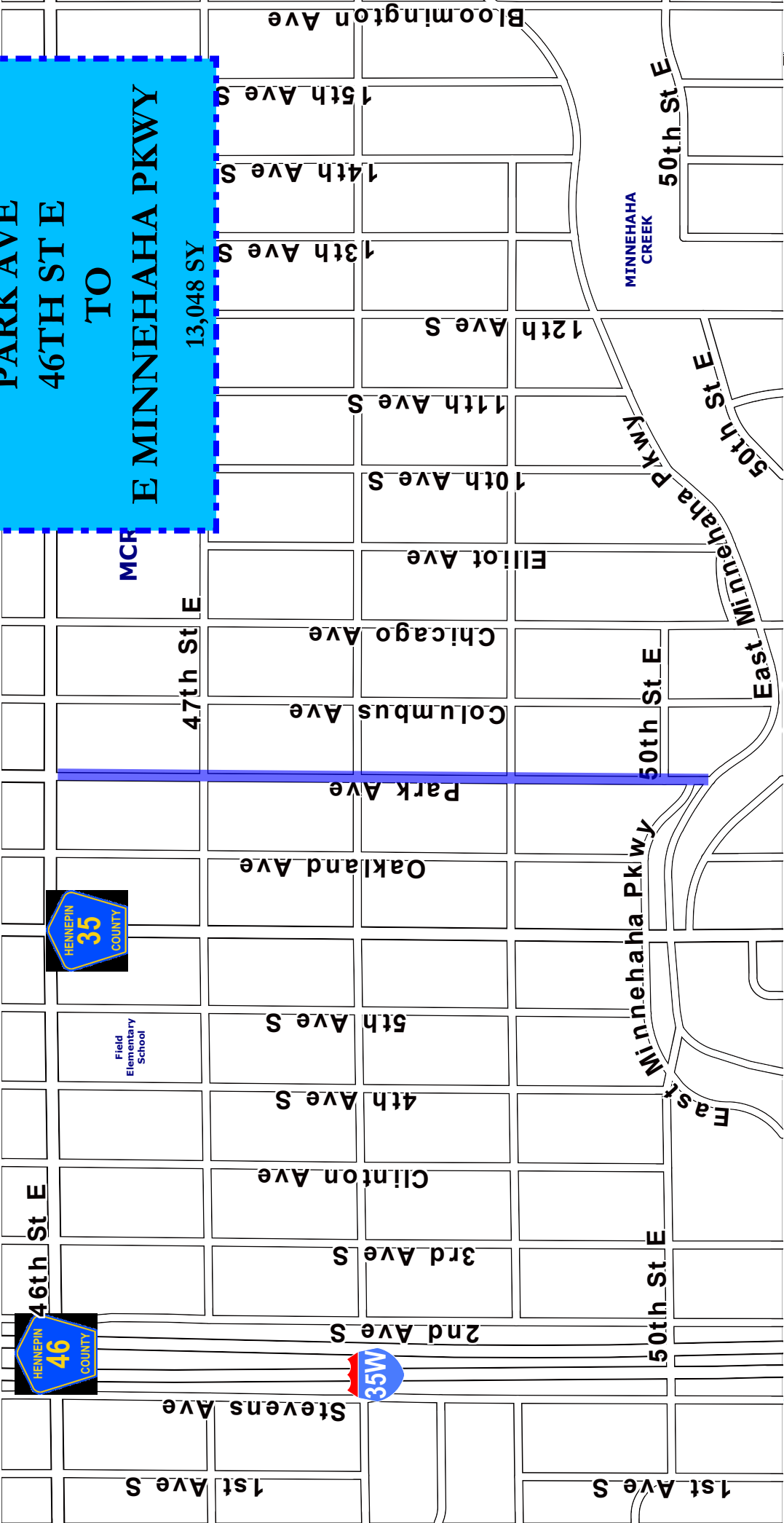


**WILLIAM BERRY PKWY
RICHFIELD RD
TO
EAST LAKE HARRIET
PKWY
3,658 SY**

**Lakewood
Cemetery**

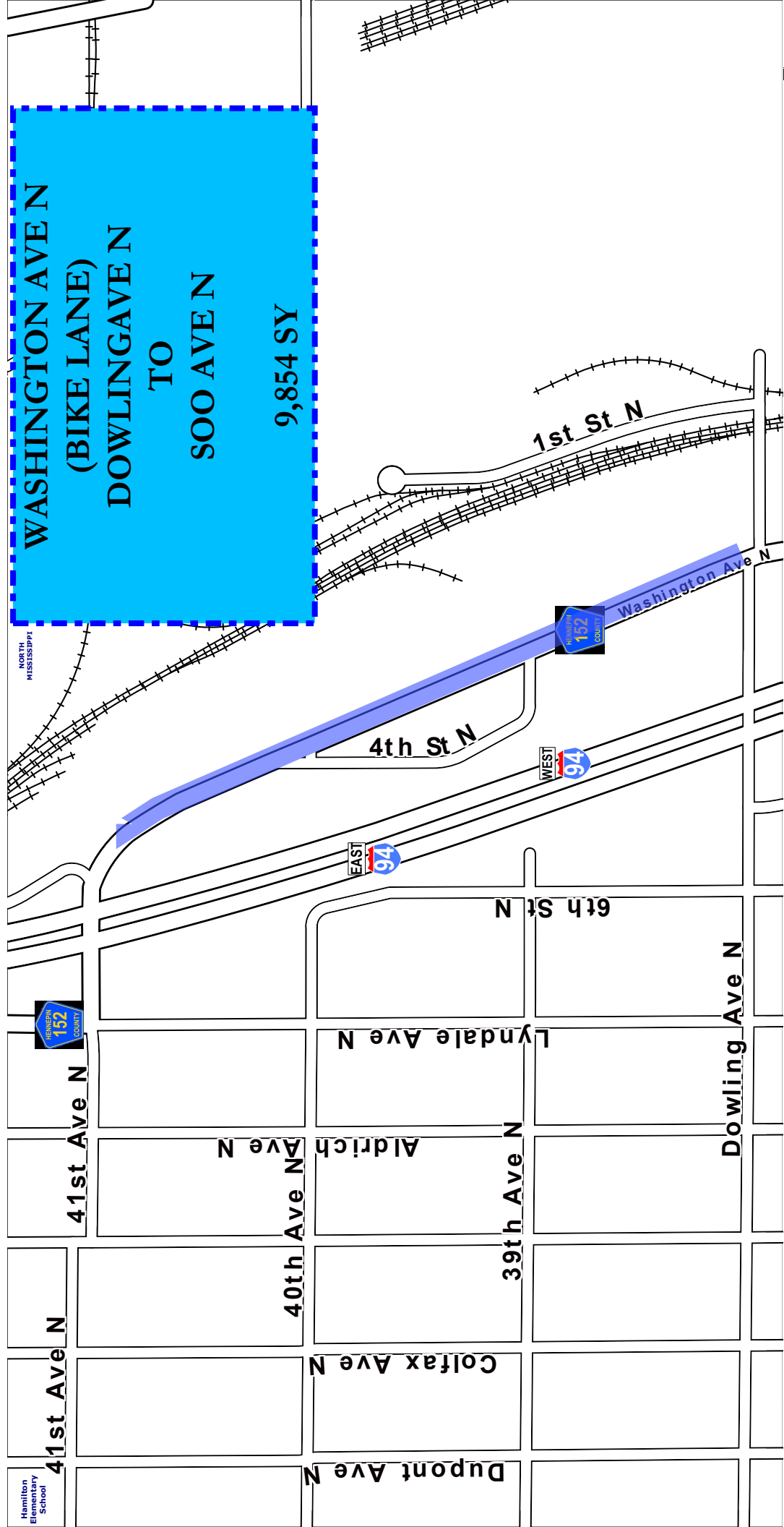


**PARK AVE
46TH ST E
TO
E MINNEHAHA PKWY**
13,048 SY



Field
Elementary
School

**WASHINGTON AVE N
(BIKE LANE)
DOWLINGAVE N
TO
SOO AVE N
9,854 SY**



NORTH
MISSISSIPPI



Hamilton
Elementary
School

41st Ave N

41st Ave N

40th Ave N

Aldrich
Ave N

Lyndale Ave N

39th Ave N

6th St N

Dowling Ave N

Colfax Ave N

Dupont Ave N

UPDATED 5/7/24

2024 SEAL COAT SCHEDULE

RES STREETS
MSA STREETS
PARKWAYS
NEW PAVING
SPECIAL PROJ

*SCHEDULE SUBJECT TO CHANGE

Monday	Tuesday	Wednesday	Thursday	Friday
8-Jul	9-Jul	10-Jul	11-Jul	12-Jul
			CALIBRATION DAY	
TOTAL SQ= 0	TOTAL SQ= #REF!	TOTAL SQ= 0	TOTAL SQ= 0	TOTAL SQ= 0

Monday	Tuesday	Wednesday	Thursday	Friday
15-Jul	16-Jul	17-Jul	18-Jul	19-Jul
1. PROSPECT AVE S - BELMONT TO 51ST ST W 5,981 2. 51ST ST W - PROSPECT AVE TO LYNDAL AVE S 1,648 3. LONGVIEW TER - HIGHVIEW PL TO GLADSTONE AVE 964 4. ELMWOOD PL - NICOLLET AV S TO 52ND ST W 3,342 5. ELMWOOD PL - GLADSTONE AVE TO HARRIET AVE S 1,652 6. 52nd St W - NICOLLET AVE S TO W MINNEHAHA PKWY 3,145 7. VALLEYVIEW PL - MINNEHAHA PKWY TO MINNEHAHA PKWY 2,548 8. PRATT ST - BELMONT AVE TO W MINNEHAHA PKWY 1,074 9. 2ND AVE S - 58TH ST E TO 35W EXIT RAMP 4,868	1. STEVENS AVE S - 50TH ST W TO 51ST ST E 1,462 2. 1ST AVE S - 50TH ST W TO 51ST ST E 1,459 3. 51ST ST E - STEVENS AVE TO 1ST AVE S 2,099 4. ELMWOOD PL E - 51ST ST E TO CUL DE SAC 2,132 5. LUVEREN AVE - ELMWOOD PL E TO MINNEHAHA PKWY 2,178 6. WENTWORTH AVE S - 50TH ST W TO PROSPECT AVE S 1,222 7. WENTWORTH AVE S - ELMWOOD PL TO 52ND ST W 1,631 8. BELMONT AVE S - 50TH ST W TO VALLEYVIEW PL 4,595 9. GLADSTONE AVE S - 50TH ST W TO ELMWOOD PL 1,503 10. HIGHVIEW PL - PROSPECT AVE S TO CUL DE SAC 1,438 11. HARRIET AVE S - 50TH ST W TO W MINNEHAHA PKWY 3,836 12. GARFIELD AVE S - 50TH ST W TO W MINNEHAHA PKWY 3,137	1. E MINNEHAHA PKWY - CEDAR AVE S TO BLOOMINGTON AVE S 4,255 2. E MINNEHAHA PKWY - PORTLAND AVE TO 2ND AVE S 7,614 3. PARK AVE S - 46TH ST S TO E MINNEHAHA PKWY 12,915	1. WILLIAM BERRY PKWY - RICHFIELD RD TO LAKE HARRIET PKWY 3,658 2. W BDE MAKA SKA PKWY - LAKE ST TO BOAT LAUNCH 824 3. 3RD AVE S - 26TH ST E TO 17TH ST E 16,535	1. 4TH ST SE - BEDFORD ST SE TO DEAD END 3,360 2. 4TH AVE S - 24TH ST E TO 25TH ST E 2,318 3. 25TH ST E - 4TH AVE S TO 3RD AVE S 2,016 4. CLINTON AVE S - 26TH ST E TO 24TH ST E 3,547 5. 3RD AVE S - 26TH ST E TO 24TH ST E 4,474 6. 6TH AVE NE - RAMSEY ST NE TO CUL DE SAC 1,220 7. RAMSEY CIR - RAMSEY ST NE TO CUL DE SAC 1,191 8. 7TH AVE NE CUL DE SAC TO CUL DE SAC 2,401 9. RAMSEY ST NE - 8TH AVE NE TO DEAD END 2,180
TOTAL SQ= 25,222	TOTAL SQ= 26,692	TOTAL SQ= 24,784	TOTAL SQ= 21,017	TOTAL SQ= 20,527

Monday	Tuesday	Wednesday	Thursday	Friday
22-Jul	23-Jul	24-Jul	25-Jul	26-Jul
1. LYNDAL AVE N - 49T AVE N TO WEBBER PKWY 21,535 2. ALDRICH AVE N - DUNWOODY BLVD TO CUL DE SAC 1,114 3. ONTARIO AVE N - W LYNDAL AVE N TO ALDRICH AVE N 2,226	1. MONROE ST NE - BROADWAY ST NE TO LOWRY AVE NE 21,412 2. GRAND ST NE - 29TH AVE NE TO 31ST AVE NE 5,005	1. 17TH AVE NE - UNIVERSITY AV NE TO MONROE ST NE 9,330 2. 5TH ST NE - 8TH AVE NE TO HENNEPIN AVE 15,318	1. 21ST AVE N - NEWTON AVE N TO XERXES AVE N 10,538 2. MCNAIR AVE N - BROADWAY AVE TO THEODORE WIRTH PKWY 6,971 3. 23RD AVE N - OLIVER AVE N TO VINCENT AVE N 7,197	1. WALTON PL N - FARRANT PL N TO DEAD END 763 2. 24TH AVE N - BROADWAY AVE TO VINCENT AVE N 5,980 3. JAMES AVE N - GOLDEN VALLEY RD TO BROADWAY AVE N 840 4. KNOX AVE N - GOLDEN VALLEY RD TO BROADWAY AVE N 791 5. LOGAN AVE N - GOLDEN VALLEY AVE N TO BROADWAY AVE N 1,202 6. MORGAN AVE N - GOLDEN VALLEY RD TO BROADWAY AVE N 1,834 7. NEWTON AVE N - GOLDEN VALLEY RD TO BROADWAY AVE N 1,266 8. OLIVER AVE N - GOLDEN VALLEY RD TO PENN AVE N 3,054
TOTAL SQ= 24,875	TOTAL SQ= 26,417	TOTAL SQ= 24,648	TOTAL SQ= 24,706	TOTAL SQ= 15,730

Monday	Tuesday	Wednesday	Thursday	Friday
29-Jul	30-Jul	31-Jul	1-Aug	2-Aug
1. QUEEN AVE N - GOLDEN VALLEY RD TO 23RD AVE N 4,342 2. FARRANT PL N - MCNAIR AVE N TO SHERIDAN AVE N 2,339 3. RUSSELL AVE N - GOLDEN VALLEY RD TO 23RD AVE N 3,533 4. SHERIDAN AVE N - GOLDEN VALLEY RD TO 26TH AVE N 7,884 5. THOMAS AVE N - GOLDEN VALLEY RD TO 26TH AVE N 6,760	1. UPTON AVE N - GOLDEN VALLEY RD TO 26TH AVE N 7,439 2. VINCENT AVE N - GOLDEN VALLEY RD TO 26TH AVE N 6,694 3. WASHBURN AVE N - GOLDEN VALLEY RD TO MCNAIR AVE N 2,941 4. XERXES AVE N - GOLDEN VALLEY RD TO MCNAIR AVE N 2,977	1. 54TH ST W - FRANCE AVE S TO ZENITH AVE S 5,033 3. WASHINGTON AVE N (BIKE LANE) DOWLING AVE N TO SOO AVE N 9,854		
TOTAL SQ= 24,858	TOTAL SQ= 20,051	TOTAL SQ= 14,887	TOTAL SQ= 0	TOTAL SQ= 0

Monday	Tuesday	Wednesday	Thursday	Friday
5-Aug	6-Aug	7-Aug	8-Aug	9-Aug
TOTAL SQ= 0	TOTAL SQ= 0	TOTAL SQ= 0	TOTAL SQ= 0	TOTAL SQ= 0

2024 SEAL COAT PROJECT #'S
NEW PAVING

UPDATED 4.24

DISTRICT	DESCRIPTION	BUYERS CODING STRING	PROJECT #
5TH	WILLIAM BERRY PKWY	04100-9010937- CPV00123WBP-VC635	607RSC1024

MSA

DISTRICT	DESCRIPTION	BUYERS CODING STRING	PROJECT #
1ST	MONROE ST NE - BROADWAY ST TO LOWRY AVE NE		607RMSADFT
1ST	5TH ST NE - 8TH AVE NE TO HENPIN AVE		607RMSADFT
1ST	GRAND ST NE - LOWRY AVE NE TO 30TH AVE NE		607RMSADFT
1ST	LYNDALE AVE N - 49TH AVE N TO WEBBER PKWY		607RMSADFT
3RD	3RD AVE S - 26TH ST E TO 17TH ST E		607RMSADFT

RES

DISTRICT	DESCRIPTION	BUYERS CODING STRING	PROJECT #
1ST	4TH ST SE - BEDFORD ST TO CUL-DE-SAC		607RRRESDFT
1ST	GRAND ST NE - 30TH AVE NE TO 31ST AVE NE		607RRRESDFT
1ST	WILLARD SOUTH - GO VAL RD-26TH AVE N TO XERES-JAMES AVE N		607RRRESDFT
1ST	NORTHEAST RIVER RIDGE - 8TH- 6TH AVE NE TO RAMSY ST - MARSHALL ST NE		607RRRESDFT
3RD	CLINTON - 26TH-24TH ST S TO 2ND - 4TH AVE S		607RRRESDFT
3RD	ALDRICH AVE N - CUL-DE-SAC TO DUNWOODY AVE N		607RRRESDFT
5TH	2ND AVE S - 58TH ST E TO 35W EXIT RAMP		607RRRESDFT
5TH	FULLER SOUTH - MINNEHAHA PKWY - 50TH TO LYNDALE - STEVENS AVE S		607RRRESDFT

PARKWAYS

DISTRICT	DESCRIPTION	BUYERS CODING STRING	PROJECT #
5TH	MINNEHAHA PKWY - PORTLAND AVE TO 2ND AVE S		
5TH	MINNEHAHA PKWY - CEDAR AVE TO BLOOMINGTON AVE		
5TH	WILLIAM BERRY PKWY - RICHFIELD RD TO HARRIET PKWY		
5TH	E. BDE MAKA SKA PKWY - LAKE ST TO BOAT LAUNCH		

SPECIAL PROJECT

DISTRICT	DESCRIPTION	BUYERS CODING STRING	PROJECT #
5TH	PARK AVE - MINNHAHA PKWY - 46TH ST E	07100 - 9010932 - 50700 - CSA03624LDCCIP	