

MINNEAPOLIS SEAL COATING



2024





TENTATIVE START:
JULY 8TH
CONTACT:
CARL HOLLIE
612-248-7197


2024 SEAL COATING


UPDATED 6/5/24
DRAFT

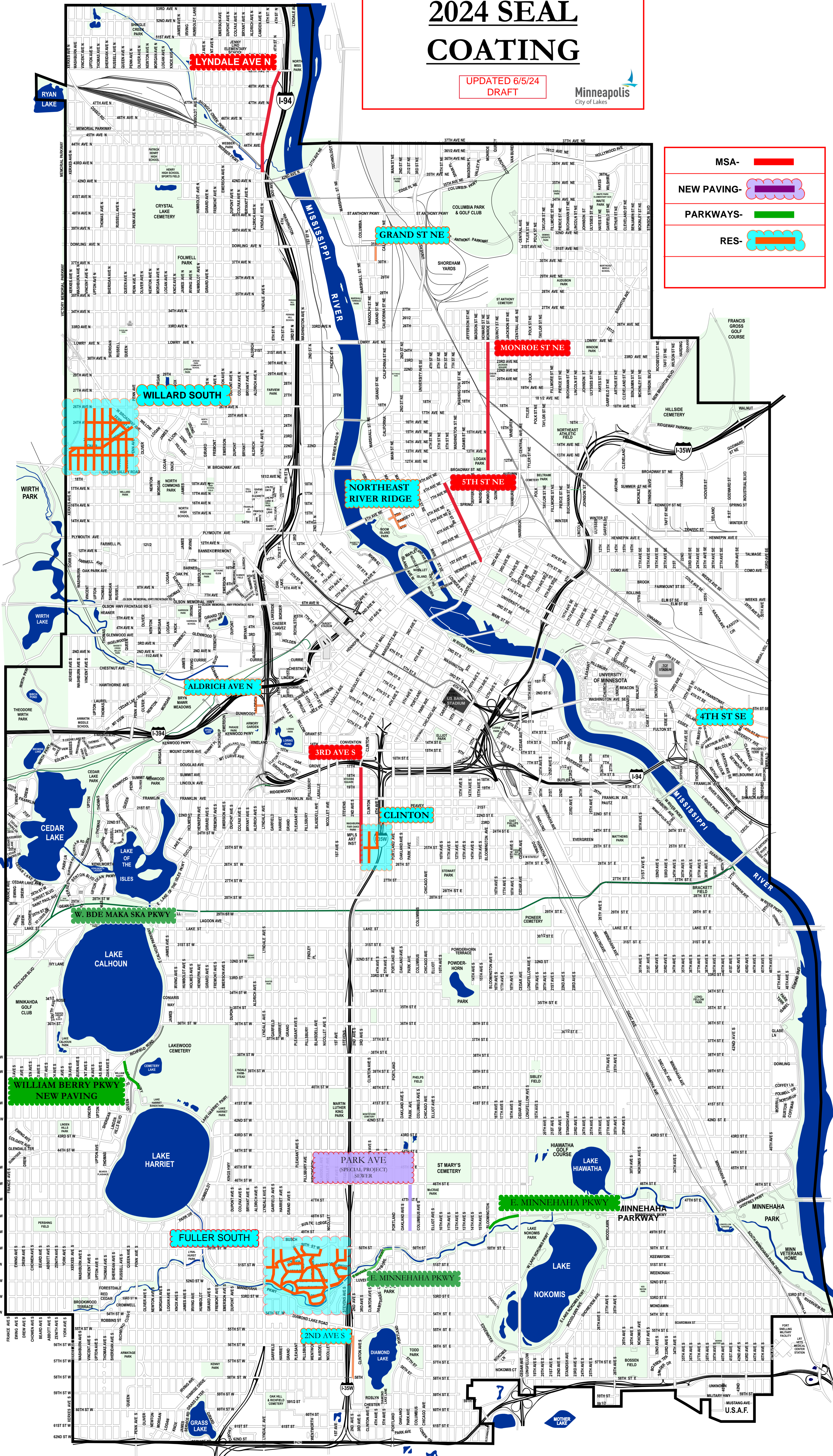


MSA- 

NEW PAVING- 

PARKWAYS- 

RES- 



Total 2024 Seal Coat Square Yards

<u>1ST DISTRICT</u>		
MSA	PAGE 2	67,595
RES	PAGE 3	98,216
<u>3RD DISTRICT</u>		
RES	PAGE 4	8,634
MSA	PAGE 5	16,535
<u>5TH DISTRICT</u>		
RES	PAGE 6	56,905
<u>PARKWAYS</u>	PAGE 7	16,351
<u>SPECIAL PROJECT</u>	PAGE 8	22,902

GRAND TOTAL SQUARE YARDS: 287,138

**2024 1ST DISTRICT SEAL COAT
MSA**

<u>STREET</u>	<u>FROM</u>	<u>TO</u>	<u>SQ YDS</u>
PROJECT # 607RMSADFT LYNDALE AVE N	49 TH AVE N	WEBBER PKWY	21,535
PROJECT # 607RMSADFT 17 TH AVE NE	UNIVERSITY AVE NE	MONROE ST NE	9,330
PROJECT # 607RMSADFT MONROE ST NE	BROADWAY ST NE	LOWRY AVE NE	21,412
PROJECT # 607RMSADFT 5 TH ST NE	8 TH AVE NE	HENNEPIN AVE	15,318

TOTAL 1ST DISTRICT MSA SQUARE YARDS: 67,595

2024 1ST DISTRICT SEAL COAT

RES
N/S

PROJECT # 607RRESDFT
WILLARD SOUTH

<u>STREET</u>	<u>FROM</u>	<u>TO</u>	<u>SQ YDS</u>
JAMES AVE N	GOLDEN VALLEY RD	BROADWAY AVE N	840
KNOX AVE N	GOLDEN VALLEY RD	BROADWAY AVE N	791
LOGAN AVE N	GOLDEN VALLEY RD	BROADWAY AVE N	1,202
MORGAN AVE N	GOLDEN VALLEY RD	BROADWAY AVE N	1,834
NEWTON AVE N	GOLDEN VALLEY RD	BROADWAY AVE N	1,266
OLIVER AVE N	GOLDEN VALLEY RD	PENN AVE N	3,054
QUEEN AVE N	GOLDEN VALLEY RD	MCNAIR AVE N	4,342
FERRANT PL	MCNAIR AVE N	SHERIDAN AVE N	2,339
RUSSELL AVE N	GOLDEN VALLEY RD	23 RD AVE N	3,533
SHERIDAN AVE N	GOLDEN VALLEY RD	26 TH AVE N	7,884
THOMAS AVE N	GOLDEN VALLEY RD	26 TH AVE N	6,760
UPTON AVE N	GOLDEN VALLEY RD	26 TH AVE N	7,439
VINCENT AVE N	GOLDEN VALLEY RD	26 TH AVE N	6,694
WASHBURN AVE N	GOLDEN VALLEY RD	MCNAIR AVE N	2,941
XERXES AVE N	GOLDEN VALLEY RD	MCNAIR AVE N	2,977

E/W

21 ST AVE N	NEWTON AVE N	XERXES AVE N	10,538
MCNAIR AVE N	BROADWAY AVE	THEODORE WIRTH PKWY	6,971
23 RD AVE N	OLIVER AVE N	VINCENT AVE N	7,197
WALTON PL N	FARRANT PL N	TO (DEAD END)	763
24 TH AVE N	BROADWAY AVE	VINCENT AVE N	5,980

WILLARD SOUTH RES TOTAL SQ YDS:

85,345

2024 1ST DISTRICT SEAL COAT
LOCAL/RES

PROJECT # 607RRESDFT

NORTHEAST RIVER RIDGE

<u>STREET</u>	<u>FROM</u>	<u>TO</u>	<u>SQ YDS</u>
6 TH AVE NE	RAMSEY ST NE	CUL DE SAC	1,220
RAMSEY CIR	RAMSEY ST NE	CUL DE SAC	1,191
7 TH AVE NE	CUL DE SAC	CUL DE SAC	2,401
RAMSEY ST NE	8 TH AVE NE	DEAD END	2,180

PROJECT # 607RRESDFT

4 TH ST SE	BEDFORD ST SE	TO DEAD END	3,360
-----------------------	---------------	-------------	-------

PROJECT # 607RRESDFT

GRAND ST NE	30 TH AVE NE	31 ST AVE NE	2,510
-------------	-------------------------	-------------------------	-------

TOTAL LOCAL/ RES SQUARE YARDS:

12,862

2024 3RD DISTRICT SEAL COAT

MSA

PROJECT # 607RMSADFT

STREET

FROM

TO

SQ YDS

3RD AVE S

26TH ST E

17TH ST E

16,535

TOTAL 3RD DISTRICT MSA SQUARE YARDS:

16,535

2024 3RD DISTRICT SEAL COAT
RES

PROJECT # 607RRESDFT

<u>STREET</u>	<u>FROM</u>	<u>TO</u>	<u>SQ YDS</u>
4 TH AVE S	24 TH ST E	25 TH ST E	1,914
25 TH ST E	4 TH AVE S	3 RD AVE S	1,716
CLINTON AVE S	26 TH ST E	24 TH ST E	2,647

PROJECT # 607RRESDFT

ALDRICH AVE N	DUNWOODY BLVD	CUL-DE-SAC	1,114
ONTARIO AVE N	W LYNDAL AVE	ALDRICH AVE N	2,226

TOTAL 5TH DISTRICT RES SQUARE YARDS: 9,617

2024 5TH DISTRICT SEAL COAT

RES

N/S

PROJECT # 607RRESDF

FULLER SOUTH

<u>STREET</u>	<u>FROM</u>	<u>TO</u>	<u>SQ YDS</u>
STEVENS AVE S	50 TH ST W	51 ST ST E	1,462
1 ST AVE S	50 TH ST W	51 ST ST E	1,459
51 ST ST E	STEVENS AVE S	1 ST AVE S	2,099
ELMWOOD PL E	51 ST ST E	CUL DE SAC	2,132
LIVERNE AVE	ELMWOOD PL	E MINNEHAHA PKWY	2,178
WENTWORTH AVE S	50 TH ST W	PROSPECT AVE S	1,222
WENTWORTH AVE S	ELMWOOD PL	52 ND ST W	1,631
BELMONT AVE S	50 TH ST W	VALLEYVIEW PL	4,595
GLADSTONE AVE S	50 TH ST W	ELMWOOD PL	1,503
HIGHVIEW PL	PROSPECT AVE S	CUL DE SAC	1,438
HARRIET AVE S	50 TH ST W	W MINNEHAHA PKWY	3,836
GARFIELD AVE S	50 TH ST W	W MINNEHAHA PKWY	3,137

E/W

PROJECT # 607RRESDF

PROSPECT AVE S	BELMONT AVE S	51 ST ST W	5,981
51 ST ST W	PROSPECT AVE S	LYNDALE AVE S	1,648
LONGVIEW TER	HIGHVIEW PL	GLADSTONE AVE	964
ELMWOOD PL	NICOLLET AVE S	52 ND ST W	3,342
ELMWOOD PL	GLADSTONE AVE	HARRIET AVE S	1,652
52 ND ST W	NICOLLET AVE	W MINNEHAHA PKWY	3,145
VALLEYVIEW PL	MINNEHAHA PKW	W MINNEHAHA PKWY	2,548
PRATT ST	BELMONT AVE	W MINNEHAHA PKWY	1,074

FULLER SOUTH RES TOTAL SQ YDS: 47,004

2024 5TH DISTRICT SEAL COAT

LOCAL/RES

PROJECT # 607RRESDF

<u>STREET</u>	<u>FROM</u>	<u>TO</u>	<u>SQ YDS</u>
2 nd AVE S	58 TH ST E	35W EXIT RAMP	4,868

PROJECT # 607RRESDF

FOLTON AREA SOUTH

54 TH ST W	FRANCE AVE S	ZENITH AVE S	5,033
-----------------------	--------------	--------------	-------

LOCAL/RES TOTAL SQ YDS: 9,901

2024 PARKWAYS SEAL COAT

5TH DISTRICT PARKWAY PROJECTS

<u>STREET</u>	<u>FROM</u>	<u>TO</u>	<u>SQ YDS</u>
<u>PROJECT # 607RSC0324</u>			
EAST MINNEHAHA PKWY	CEDAR AVE S	BLOOMINGTON AVE	4,255
<u>PROJECT # 607RSC0224</u>			
EAST MINNEHAHA PKWY	PORTLAND AVE	2 ND AVE S	7,614
<u>PROJECT # 607RSC0424</u>			
W. BDE MAKA SKA PKWY	LAKE ST	BOAT LAUNCH	824
<u>PROJECT # 607RSC1024</u>			
WILLIAM BERRY PKWY	RICHFIELD RD	LAKE HARRIET PKWY	3,658

TOTAL PARKWAY SQUARE YARDS: 16,351

2024 5TH DISTRICT SPECIAL PROJECT
(SEWER)

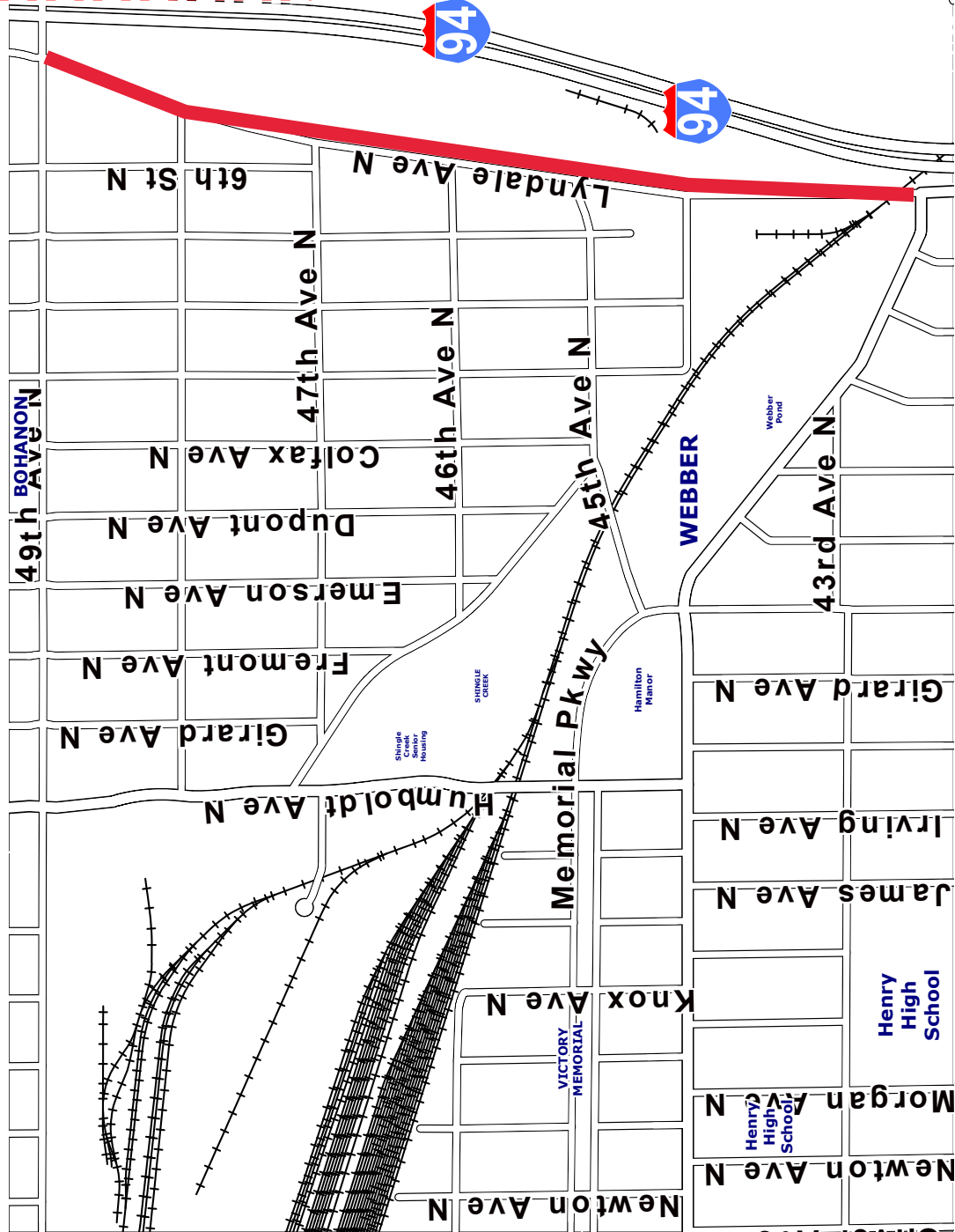
<u>STREET</u>	<u>FROM</u>	<u>TO</u>	<u>SQ YDS</u>
PROJECT # 607RSC0524			
PARK AVE S	46 TH ST S	E MINNEHAHA PKWY	13,048

2024 1ST DISTRICT SPECIAL PROJECT
(PAVING)

PROJECT # 607R			
WASHINGTON AVE N	DOWLING AVE N	SOO AVE N	9,854

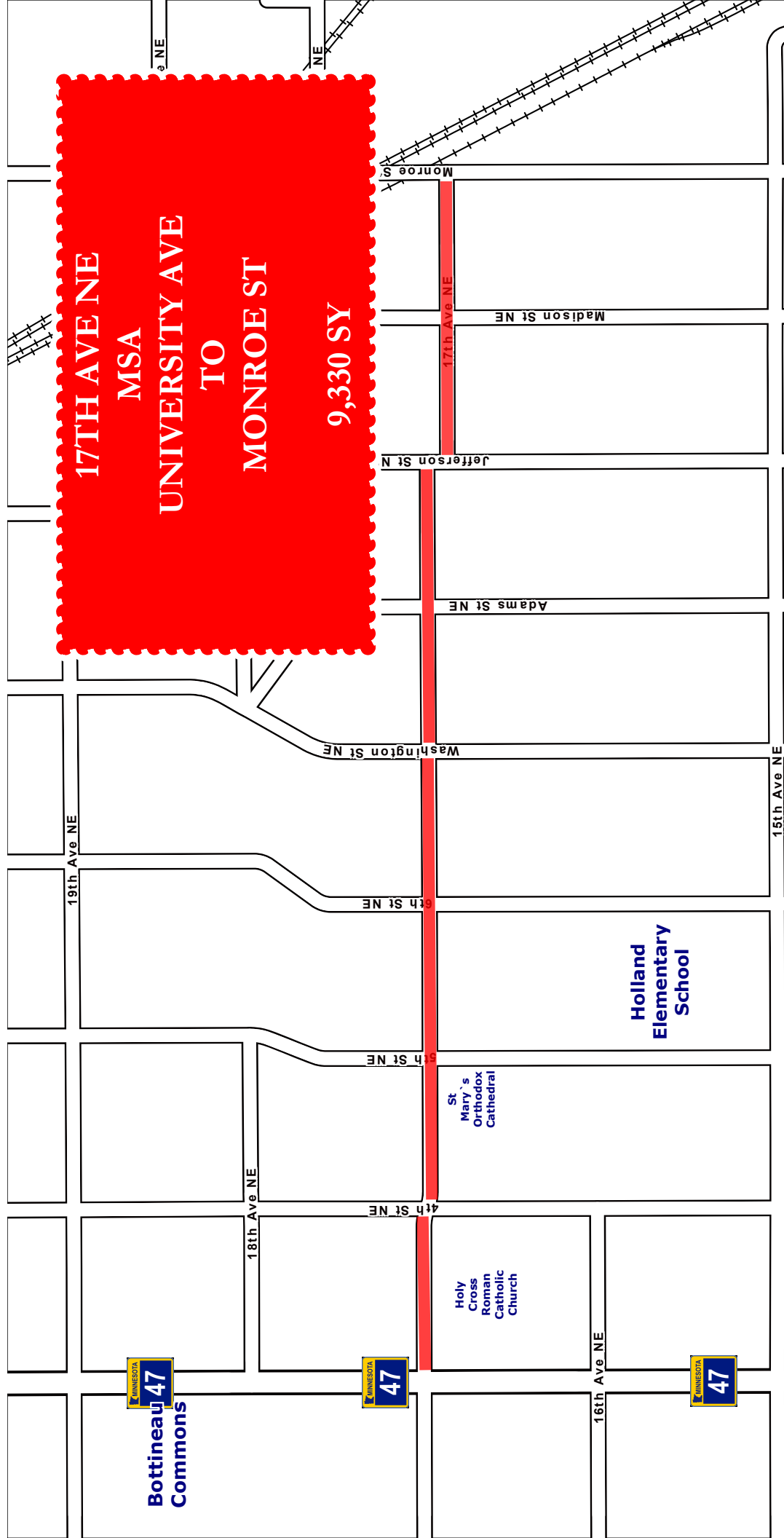
TOTAL SPECIAL PROJECT SQUARE YARDS: 22,902

LYNDALE AVEN N
MSA
49TH AVEN N
TO
WEBBER PKWY
15,803 SY



ST ANTHONY

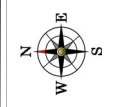
**17TH AVE NE
MSA
UNIVERSITY AVE
TO
MONROE ST
9,330 SY**




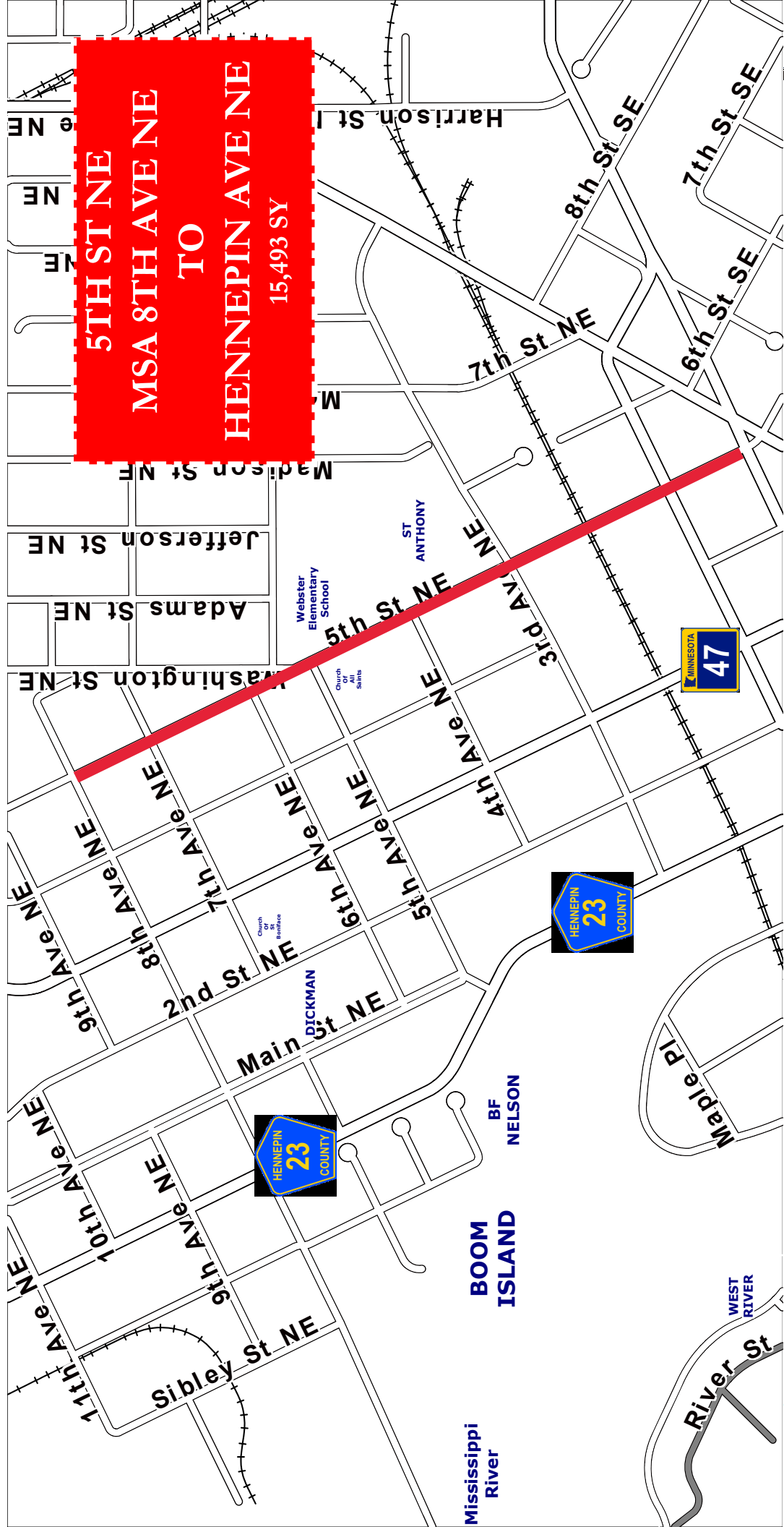
Holy Cross
Roman
Catholic
Church

St
Mary's
Orthodox
Cathedral

Holland
Elementary
School



**5TH ST NE
MSA 8TH AVE NE
TO
HENNEPIN AVE NE
15,493 SY**



WILLARD SOUTH RES
85,354 SY

North Star School

Family Baptist Church



Morgan Ave N

Newton Ave N

St. Mary's Lutheran Church

Willow Ave N

West Broadway

Queen Ave N

St. Anne Roman Catholic Church



Ferrant Pl

23rd Ave N

Queen Ave N

Russell Ave N

Thomas Ave N

Upton Ave N

Vincent Ave N

THEODORE WIRTH

Xerxes Ave N

VALLEY VIEW

23rd Ave N

GLEN GALE

James Ave N

Hillside Ave N

YMCA

Golden Valley Rd

NORTH COMMONS

Oliver Ave N

Penn Ave N

**NORTHEAST RIVER RIDGE
RES
6,6992 SY**

DICKMAN

Main St NE

Marshall St NE

8th Ave NE

Sibley St NE

Ramsey St NE

7th Ave NE

Ramsey Cir

**BOOM
ISLAND**

Mississippi
River

**BF
NELSON**

6th Ave NE

PIONEER

5th Ave NE

6th Ave NE

2nd St NE



4TH ST SE
RES
BEDFORD
TO
CUL-DE-SAC
3,360 SY



GRAND ST NE
RES
30TH AVE NE
TO
31ST AVE NE
2,510 SY

31st Ave NE

Grand St NE

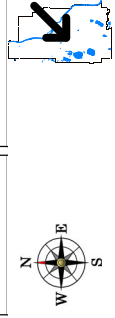
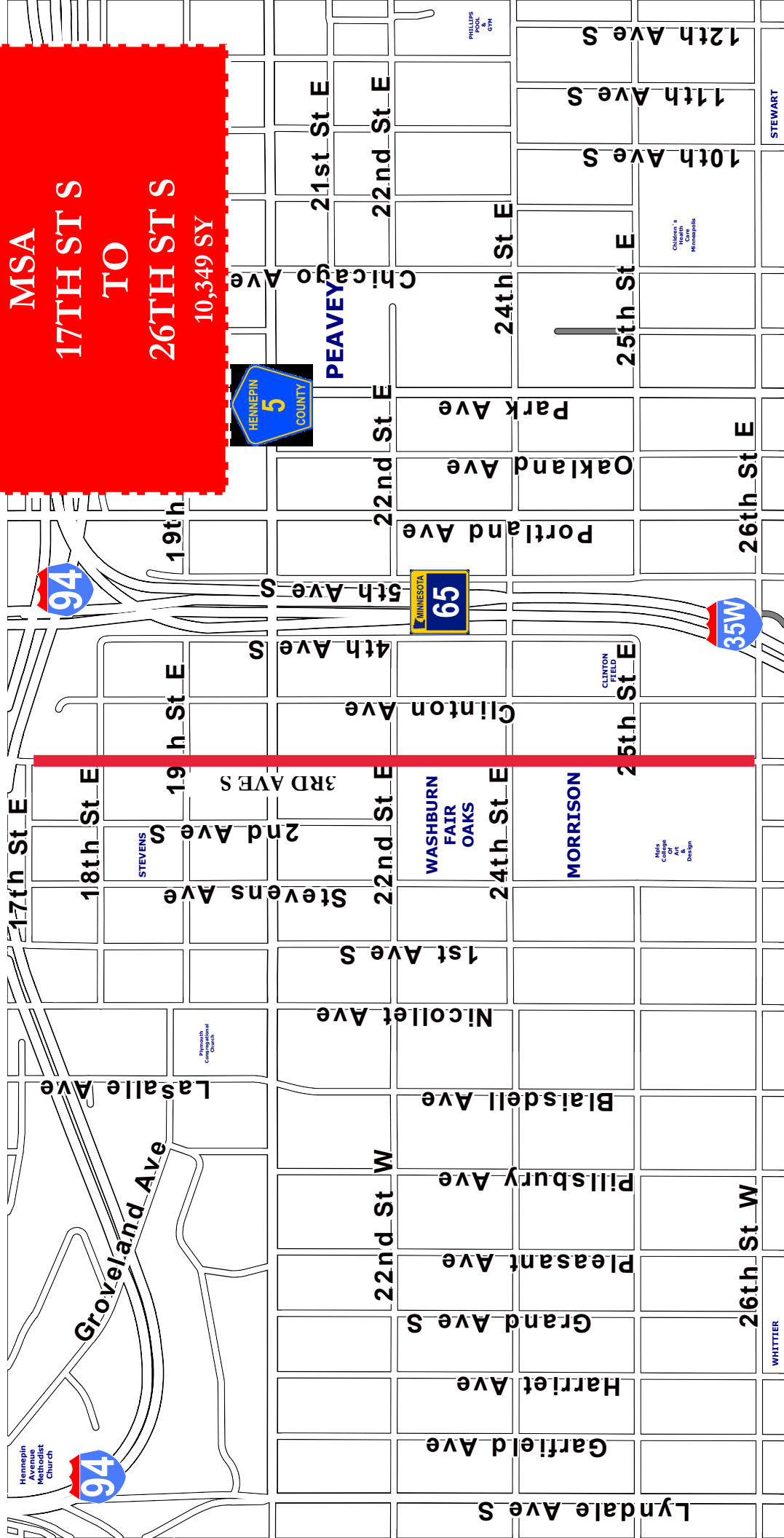
Randolph St NE

30th Ave NE

California St NE



**3RD AVE S
MSA
17TH ST S
TO
26TH ST S
10,349 SY**



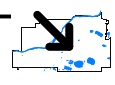
**CLINTON
RES
12,915 SY**

**CLINTON
FIELD**


MORRISON

**Mpls
College
Of
Art
&
Design**

**WASHBURN
FAIR
OAKS**



**ALDRICH
RES
3,340 SY**



**Dunwoody
Industrial
Institute**

Ontario Ave

**Dunwoody
Industrial
Institute**

Dunwoody Blvd

West Lyndale Av N



East Lyndale Ave N

**Basilica
School**

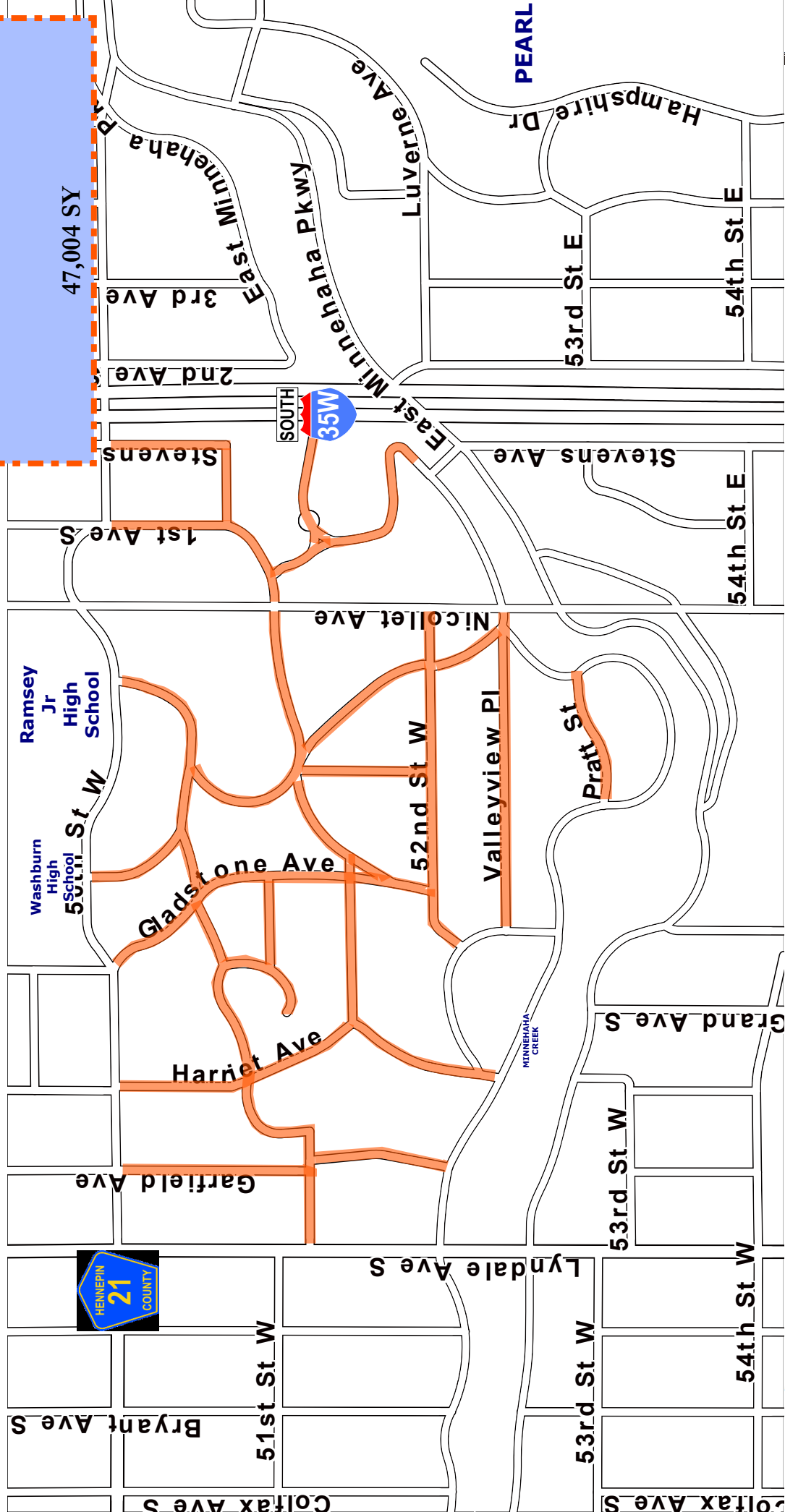
**Basilica
Of
St.
Mary
Roman
Catholic
Church**

Henepin Ave



FULLER SOUTH RES

47,004 SY

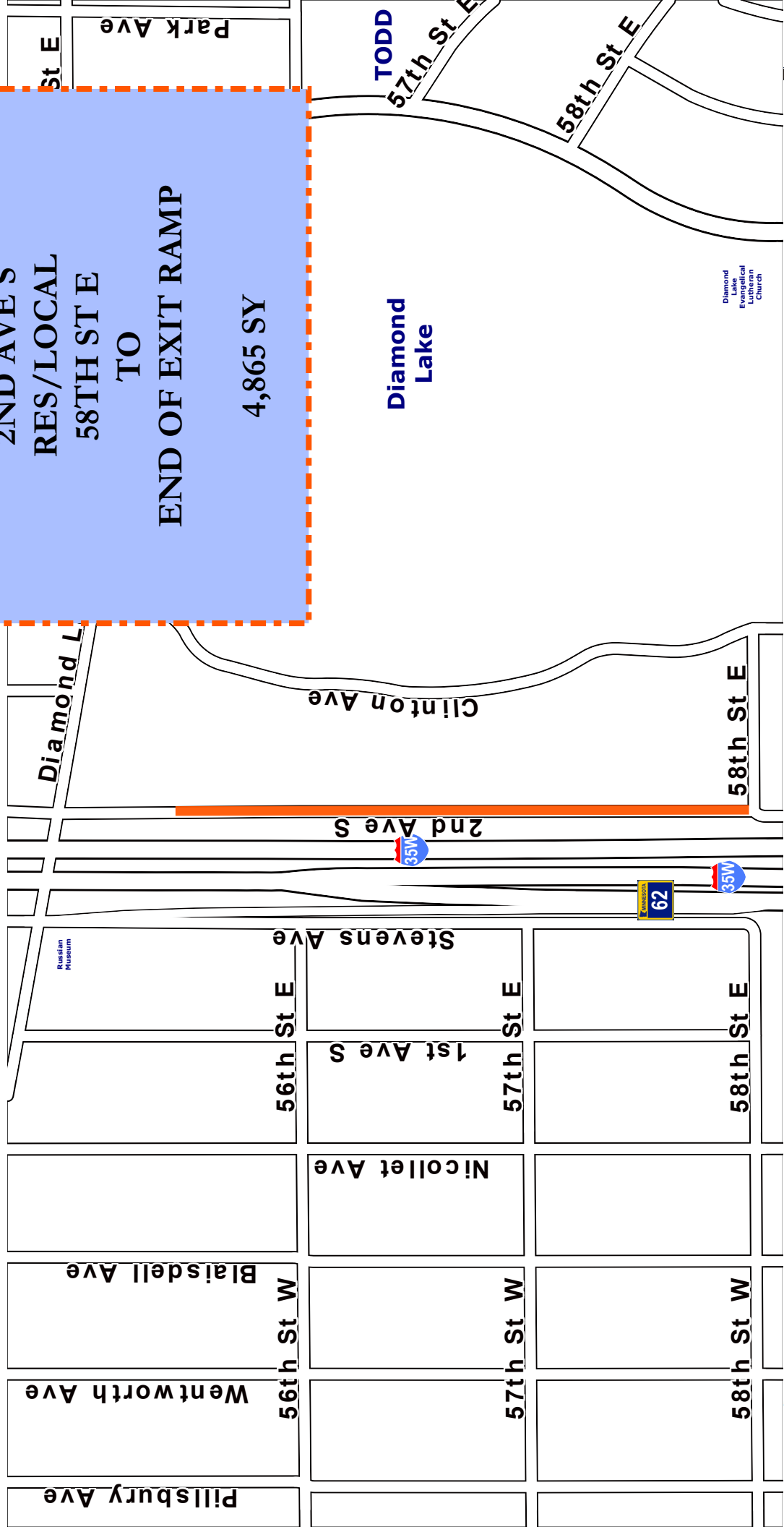


Washburn High School
53rd St W

Ramsey Jr High School



**2ND AVE S
RES/LOCAL
58TH ST E
TO
END OF EXIT RAMP
4,865 SY**



**Diamond
Lake**

Diamond
Lake
Evangelical
Lutheran
Church

54TH ST W
RES
FRANCE AVE
TO
ZENITH AVE S
5,033 SY

53rd St W

Chowen Ave S

Drew Ave S

Ewing Ave S

Abbott Ave S

Beard Ave S

Zenith Ave S



MINNEHAHA
CREEK

54th St W



**EAST MINNEHAHA PKWY
CEDAR AVE S
TO
BLOOMINGTON AVE S**

9,965 SY

Holy
Lutheran
Church

**MINNEHAHA
CREEK**

Cedar Ave S

49th St E

Bloomington Ave

East Minnehaha Pkwy

15th Ave S

14th Ave S

13th Ave S

14th Ave S

15th Ave S

12th Ave S

10th

Elliot

Chicago Ave

16th Ave S

17th Ave S

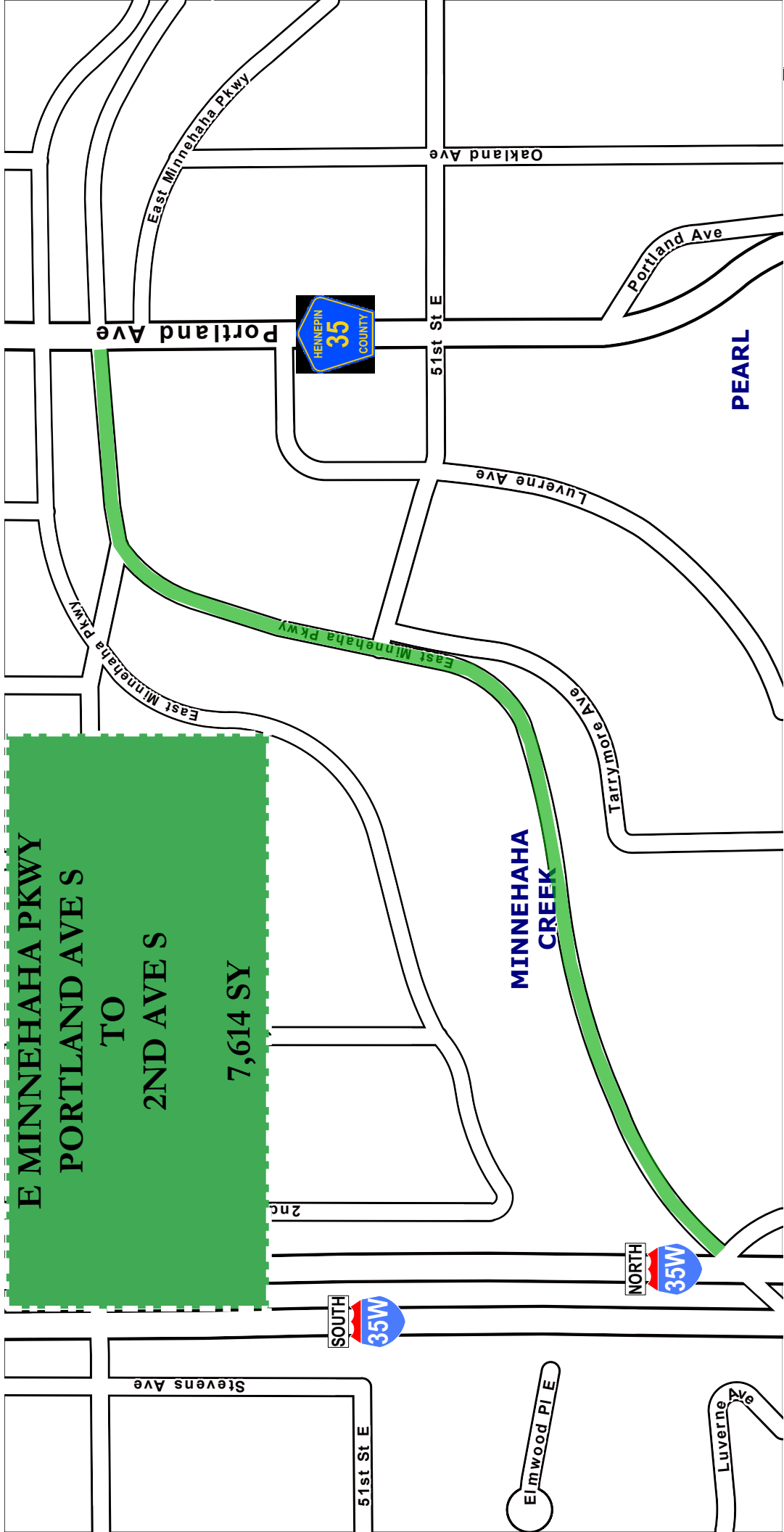
18th Ave S

51st St E

50th St E



**E MINNEHAHA PKWY
TO
PORTLAND AVE S
7,614 SY**




PEARL



THE CITY ENGINEER HAS REVIEWED THIS PLAN FOR CONFORMANCE WITH THE CITY ENGINEERING DEPARTMENT'S STANDARDS AND SPECIFICATIONS FOR THE CITY OF MINNEAPOLIS. COPYRIGHT © 2015 CITY OF MINNEAPOLIS



EAST BDE MAKA SKA PKWY
LAKE ST
TO
EAST BDE MAKA SKA PKWY
824 SY



Bde
Maka
Ska

Lake St W

LAKE
CALHOUN

East Bde Maka Ska Pkwy

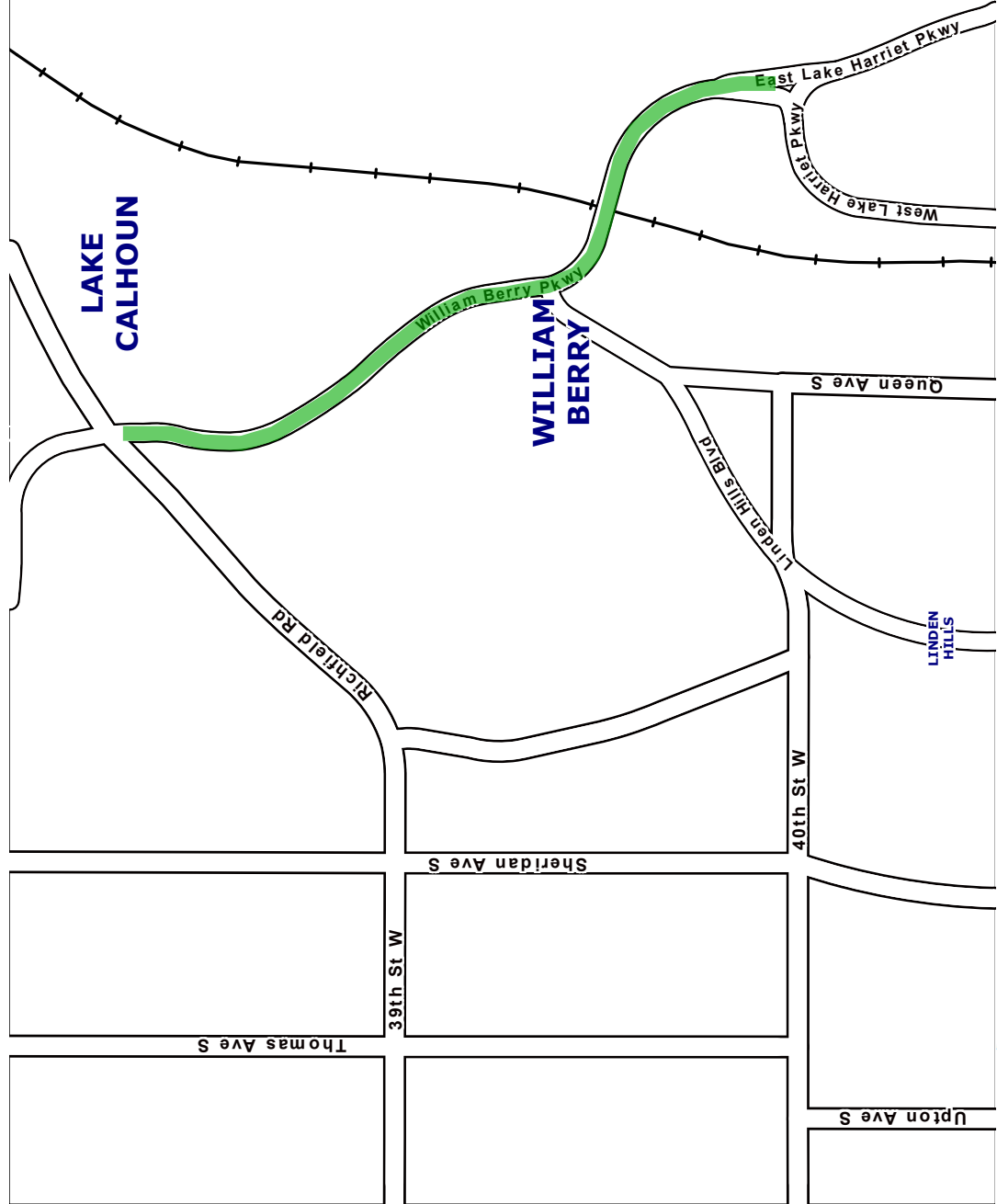
Knox Ave S

James Ave S

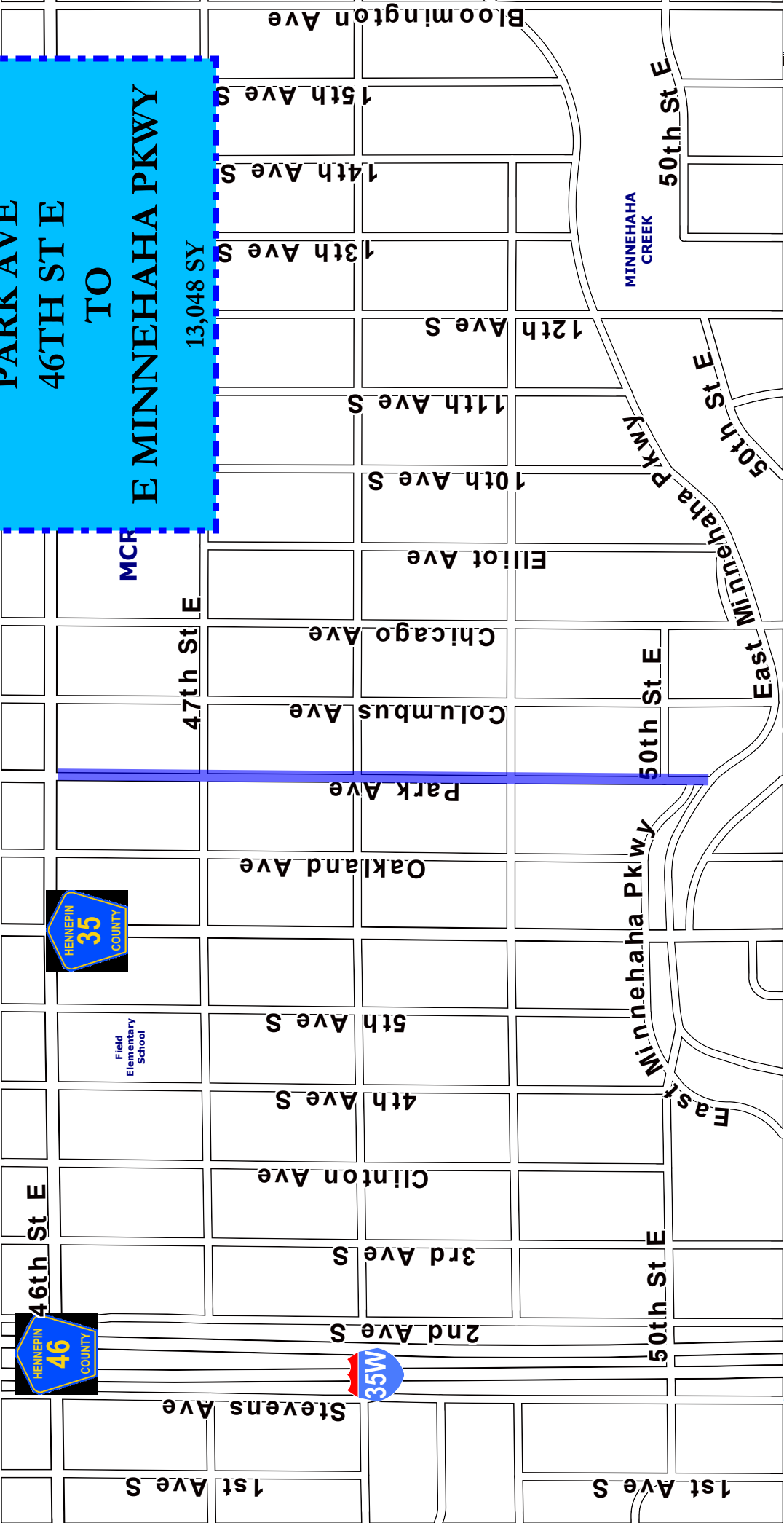


**WILLIAM BERRY PKWY
RICHFIELD RD
TO
EAST LAKE HARRIET
PKWY
3,658 SY**

**Lakewood
Cemetery**



**PARK AVE
46TH ST E
TO
E MINNEHAHA PKWY**
13,048 SY



UPDATED 5/7/24

2024 SEAL COAT SCHEDULE

RES STREETS
MSA STREETS
PARKWAYS
NEW PAVING
SPECIAL PROJ

*SCHEDULE SUBJECT TO CHANGE

Monday	Tuesday	Wednesday	Thursday	Friday
7//2024	2-Jul	3-Jul	4-Jul	5-Jul
	CALIBRATION DAY			
TOTAL SQ= 0	TOTAL SQ= #REF!	TOTAL SQ= 0	TOTAL SQ= 0	TOTAL SQ= 0

Monday	Tuesday	Wednesday	Thursday	Friday
8-Jul	9-Jul	10-Jul	11-Jul	12-Jul
1. PROSPECT AVE S - BELMONT TO 51ST ST W 5,981	1. STEVENS AVE S - 50TH ST W TO 51ST ST E 1,462	1. E MINNEHAHA PKWY - CEDAR AVE S TO BLOOMINGTOON AVE S 4,255	1. WILLIAM BERRY PKWY - RICHFIELD RD TO LAKE HARRIET PKWY 3,658	1. 4TH AVE S - 24TH ST E TO 25TH ST E 2,318
2. 51ST ST W - PROSPECT AVE TO LYNDAL AVE S 1,648	2. 1ST AVE S - 50TH ST W TO 51ST ST E 1,459	2. E MINNEHAHA PKWY - PORTLAND AVE TO 2ND AVE S 7,614	2. W BDE MAKA SKA PKWY - LAKE ST TO BOAT LAUNCH 824	2. 25TH ST E - 4TH AVE S TO 3RD AVE S 2,016
3. LONGVIEW TER - HIGHVIEW PL TO GLADSTONE AVE 964	3. 51ST ST E - STEVENS AVE TO 1ST AVE S 2,099	3. PARK AVE S - 46TH ST S TO E MINNEHAHA PKWY 12,915	3. 3RD AVE S - 26TH ST E TO 17TH ST E 16,535	3. CLINTON AVE S - 26TH ST E TO 24TH ST E 3,547
4. ELMWOOD PL - NICOLLET AV S TO 52ND ST W 3,342	4. ELMWOOD PL E - 51ST ST E TO CUL DE SAC 2,132			4. 3RD AVE S - 26TH ST E TO 24TH ST E 4,474
5. ELMWOOD PL - GLADSTONE AVE TO HARRIET AVE S 1,652	5. LUVEREN AVE - ELMWOOD PL E TO MINNEHAHA PKWY 2,178			
6. 52nd St W - NICOLLET AVE S TO W MINNEHAHA PKWY 3,145	6. WENTWORTH AVE S - 50TH ST W TO PROSPECT AVE S 1,222			
7. VALLEYVIEW PL - MINNEHAHA PKWY TO MINNEHAHA PKWY 2,548	7. WENTWORTH AVE S - ELMWOOD PL TO 52ND ST W 1,631			
8. PRATT ST - BELMONT AVE TO W MINNEHAHA PKWY 1,074	8. BELMONT AVE S - 50TH ST W TO VALLEYVIEW PL 4,595			
9. 2ND AVE S - 58TH ST E TO 35W EXIT RAMP 4,868	9. GLADSTONE AVE S - 50TH ST W TO ELMWOOD PL 1,503			
	10. HIGHVIEW PL - PROSPECT AVE S TO CUL DE SAC 1,438			
	11. HARRIET AVE S - 50TH ST W TO W MINNEHAHA PKWY 3,836			
	12. GARFIELD AVE S - 50TH ST W TO W MINNEHAHA PKWY 3,137			
TOTAL SQ= 25,222	TOTAL SQ= 26,692	TOTAL SQ= 24,784	TOTAL SQ= 21,017	TOTAL SQ= 12,355

Monday	Tuesday	Wednesday	Thursday	Friday
15-Jul	16-Jul	17-Jul	18-Jul	19-Jul
1. LYNDAL AVE N - 49T AVE N TO WEBBER PKWY 21,535	1. GRAND ST NE - LOWRY AVE NE TO 30TH AVE NE 13,650	1. MONROE ST NE - BROADWAY ST NE TO LOWRY AVE NE 21,412	1. 5TH ST NE - 8TH AVE NE TO HENNEPIN AVE 15,318	1. 21ST AVE N - NEWTON AVE N TO XERXES AVE N 10,538
	2. 4TH ST SE - BEDFORD ST SE TO DEAD END 3,360			2. MCNAIR AVE N - BROADWAY AVE TO THEODORE WIRTH PKWY 6,971
	3. GRAND ST NE - 30TH AVE NE TO 31ST AVE NE 2,510			3. 23RD AVE N - OLIVER AVE N TO VINCENT AVE N 7,197
TOTAL SQ= 21,535	TOTAL SQ= 19,520	TOTAL SQ= 21,412	TOTAL SQ= 15,318	TOTAL SQ= 24,706

Monday	Tuesday	Wednesday	Thursday	Friday
22-Jul	23-Jul	24-Jul	25-Jul	26-Jul
1. WALTON PL N - FARRANT PL N TO DEAD END 763	1. QUEEN AVE N - GOLDEN VALLEY RD TO 23RD AVE N 4,342	1. UPTON AVE N - GOLDEN VALLEY RD TO 26TH AVE N 7,439	1. 54TH ST W - FRANCE AVE S TO ZENITH AVE S 5,033	
2. 24TH AVE N - BROADWAY AVE TO VINCENT AVE N 5,980	2. FARRANT PL N - MCNAIR AVE N TO SHERIDAN AVE N 2,339	2. VINCENT AVE N - GOLDEN VALLEY RD TO 26TH AVE N 6,694	3. WASHINGTON AVE N (BIKE LANE) DOWLING AVE N TO SOO AVE N 9,854	
3. JAMES AVE N - GOLDEN VALLEY RD TO BROADWAY AVE N 840	3. RUSSELL AVE N - GOLDEN VALLEY RD TO 23RD AVE N 3,533	3. WASHBURN AVE N - GOLDEN VALLEY RD TO MCNAIR AVE N 2,941		
4. KNOX AVE N - GOLDEN VALLEY RD TO BROADWAY AVE N 791	4. SHERIDAN AVE N - GOLDEN VALLEY RD TO 26TH AVE N 7,884	3. XERXES AVE N - GOLDEN VALLEY RD TO MCNAIR AVE N 2,977		
5. LOGAN AVE N - GOLDEN VALLEY AVE N TO BROADWAY AVE N 1,202	5. THOMAS AVE N - GOLDEN VALLEY RD TO 26TH AVE N 6,760			
6. MORGAN AVE N - GOLDEN VALLEY RD TO BROADWAY AVE N 1,834				
7. NEWTON AVE N - GOLDEN VALLEY RD TO BROADWAY AVE N 1,266				
8. OLIVER AVE N - GOLDEN VALLEY RD TO PENN AVE N 3,054				
TOTAL SQ= 15,730	TOTAL SQ= 24,858	TOTAL SQ= 20,051	TOTAL SQ= 14,887	TOTAL SQ= 0

Monday	Tuesday	Wednesday	Thursday	Friday
29-Jul	30-Jul	31-Jul	1-Aug	2-Aug
TOTAL SQ= 0	TOTAL SQ= 0	TOTAL SQ= 0	TOTAL SQ= 0	TOTAL SQ= 0

2024 SEAL COAT PROJECT #'S
NEW PAVING

UPDATED 4.24

DISTRICT	DESCRIPTION	BUYERS CODING STRING	PROJECT #
5TH	WILLIAM BERRY PKWY	04100-9010937- CPV00123WBP-VC635	607RSC1024

MSA

DISTRICT	DESCRIPTION	BUYERS CODING STRING	PROJECT #
1ST	MONROE ST NE - BROADWAY ST TO LOWRY AVE NE		607RMSADFT
1ST	5TH ST NE - 8TH AVE NE TO HENNPIN AVE		607RMSADFT
1ST	GRAND ST NE - LOWRY AVE NE TO 30TH AVE NE		607RMSADFT
1ST	LYNDALE AVE N - 49TH AVE N TO WEBBER PKWY		607RMSADFT
3RD	3RD AVE S - 26TH ST E TO 17TH ST E		607RMSADFT
			607RMSADFT

RES

DISTRICT	DESCRIPTION	BUYERS CODING STRING	PROJECT #
1ST	4TH ST SE - BEDFORD ST TO CUL-DE-SAC		607RRESDFD
1ST	GRAND ST NE - 30TH AVE NE TO 31ST AVE NE		607RRESDFD
1ST	WILLARD SOUTH - GO VAL RD-26TH AVE N TO XERXES-JAMES AVE N		607RRESDFD
1ST	NORTHEAST RIVER RIDGE - 8TH- 6TH AVE NE TO RAMSY ST - MARSHALL ST NE		607RRESDFD
3RD	CLINTON - 26TH-24TH ST S TO 2ND - 4TH AVE S		607RRESDFD
3RD	ALDRICH AVE N - CUL-DE-SAC TO DUNWOODY AVE N		607RRESDFD
5TH	2ND AVE S - 58TH ST E TO 35W EXIT RAMP		607RRESDFD
5TH	FULLER SOUTH - MINNEHAHA PKWY - 50TH TO LYNDALE - STEVENS AVE S		

PARKWAYS

DISTRICT	DESCRIPTION	BUYERS CODING STRING	PROJECT #
5TH	MINNEHAHA PKWY - PORTLAND AVE TO 35W		
5TH	MINNEHAHA PKWY - CEDAR AVE TO BLOOMINGTON AVE		
5TH	W BDE MAKA SKA PKWY - LAKE ST TO BOAT LAUNCH		

SPECIAL PROJECT

DISTRICT	DESCRIPTION	BUYERS CODING STRING	PROJECT #
5TH	PARK AVE - MINNHAHA PKWY - 46TH ST E	07100 - 9010932 - 50700 - CSA03624LDCCIP	