

MINNEAPOLIS SEAL COATING



2024



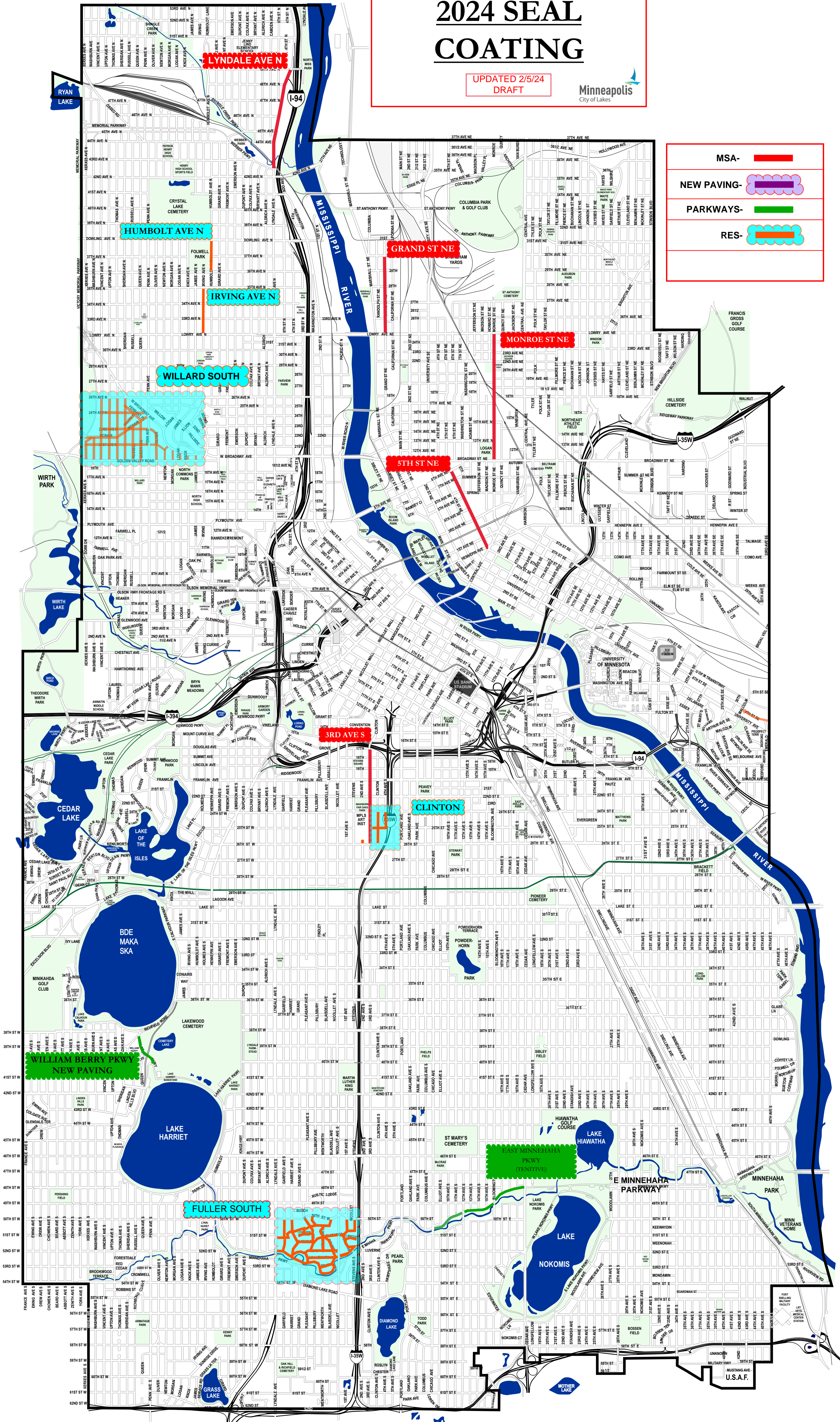
TENTATIVE START:
JULY 8TH
CONTACT:
CARL HOLLIE
612-248-7197

2024 SEAL COATING

UPDATED 2/5/24
DRAFT



MSA-	
NEW PAVING-	
PARKWAYS-	
RES-	



Total 2024 Seal Coat Square Yards

<u>1ST DISTRICT</u>		
MSA	PAGE 2	71,915
RES	PAGE 3	101,957
<u>3RD DISTRICT</u>		
RES	PAGE 4	6,277
MSA	PAGE 5	16,535
<u>5TH DISTRICT</u>		
RES	PAGE 6	47,004
<u>PARKWAYS</u>	PAGE 7	13,623
<u>SPECIAL PROJECT</u>	PAGE 8	13,048

GRAND TOTAL SQUARE YARDS: 270,359

**2024 1ST DISTRICT SEAL COAT
MSA**

<u>STREET</u>	<u>FROM</u>	<u>TO</u>	<u>SQ YDS</u>
PROJECT # 607RMSADFT LYNDALE AVE N	49 TH AVE N	WEBBER PKWY	21,535
PROJECT # 607RMSADFT GRAND ST NE	LOWRY AVE NE	30 TH AVE NE	13,650
PROJECT # 607RMSADFT MONROE ST NE	BROADWAY ST NE	LOWRY AVE NE	21,412
PROJECT # 607RMSADFT 5 TH ST NE	8 TH AVE NE	HENNEPIN AVE	15,318

TOTAL 1ST DISTRICT MSA SQUARE YARDS: 71,915

2024 1ST DISTRICT SEAL COAT

RES
N/S

PROJECT # 607RRESDFT
WILLARD SOUTH

<u>STREET</u>	<u>FROM</u>	<u>TO</u>	<u>SQ YDS</u>
JAMES AVE N	GOLDEN VALLEY RD	BROADWAY AVE N	840
KNOX AVE N	GOLDEN VALLEY RD	BROADWAY AVE N	791
LOGAN AVE N	GOLDEN VALLEY RD	BROADWAY AVE N	1,202
MORGAN AVE N	GOLDEN VALLEY RD	BROADWAY AVE N	1,834
NEWTON AVE N	GOLDEN VALLEY RD	BROADWAY AVE N	1,266
OLIVER AVE N	GOLDEN VALLEY RD	PENN AVE N	3,054
QUEEN AVE N	GOLDEN VALLEY RD	MCNAIR AVE N	4,342
FERRANT PL	MCNAIR AVE N	SHERIDAN AVE N	2,339
RUSSELL AVE N	GOLDEN VALLEY RD	23 RD AVE N	3,533
SHERIDAN AVE N	GOLDEN VALLEY RD	26 TH AVE N	7,884
THOMAS AVE N	GOLDEN VALLEY RD	26 TH AVE N	6,760
UPTON AVE N	GOLDEN VALLEY RD	26 TH AVE N	7,439
VINCENT AVE N	GOLDEN VALLEY RD	26 TH AVE N	6,694
WASHBURN AVE N	GOLDEN VALLEY RD	MCNAIR AVE N	2,941
XERXES AVE N	GOLDEN VALLEY RD	MCNAIR AVE N	2,977

E/W

21 ST AVE N	NEWTON AVE N	XERXES AVE N	10,538
MCNAIR AVE N	BROADWAY AVE	THEODORE WIRTH PKWY	6,971
23 RD AVE N	OLIVER AVE N	VINCENT AVE N	7,197
WALTON PL N	FARRANT PL N	TO (DEAD END)	763
24 TH AVE N	BROADWAY AVE	VINCENT AVE N	5,980

WILLARD SOUTH RES TOTAL SQ YDS:

85,345

2024 1ST DISTRICT SEAL COAT
LOCAL/RES

<u>STREET</u>	<u>FROM</u>	<u>TO</u>	<u>SQ YDS</u>
PROJECT # 607RRESDFT 4 TH ST SE	BEDFORD ST SE	TO DEAD END	3,360
PROJECT # 607RRESDFT HUMBOLT AVE N	DOWLING AVE N	36 TH AVE N	3,935
PROJECT # 607RRESDFT IRVING AVE N	35 TH AVE N	LOWRY AVE N	5,922

TOTAL LOCAL/ RES SQUARE YARDS:

13,217

2024 3RD DISTRICT SEAL COAT

MSA

<u>STREET</u>	<u>FROM</u>	<u>TO</u>	<u>SQ YDS</u>
PROJECT # 607RMSADFT 3 RD AVE S	26 TH ST E	17 TH ST E	16,535

TOTAL 3RD DISTRICT MSA SQUARE YARDS: 16,535

2024 3RD DISTRICT SEAL COAT
RES

<u>STREET</u>	<u>FROM</u>	<u>TO</u>	<u>SQ YDS</u>
PROJECT # 607RRESDFI			
4 TH AVE S	24 TH ST E	25 TH ST E	1,914
25 TH ST E	4 TH AVE S	3 RD AVE S	1,716
CLINTON AVE S	26 TH ST E	24 TH ST E	2,647

TOTAL 5TH DISTRICT RES SQUARE YARDS: 6,277

2024 5TH DISTRICT SEAL COAT

RES

N/S

<u>STREET</u>	<u>FROM</u>	<u>TO</u>	<u>SQ YDS</u>
PROJECT # 607RRESDFI			
STEVENS AVE S	50 TH ST W	51 ST ST E	1,462
1 ST AVE S	50 TH ST W	51 ST ST E	1,459
51 ST ST E	STEVENS AVE S	1 ST AVE S	2,099
ELMWOOD PL E	51 ST ST E	CUL DE SAC	2,132
LIVERNE AVE	ELMWOOD PL	E MINNEHAHA PKWY	2,178
WENTWORTH AVE S	50 TH ST W	PROSPECT AVE S	1,222
WENTWORTH AVE S	ELMWOOD PL	52 ND ST W	1,631
BELMONT AVE S	50 TH ST W	VALLEYVIEW PL	4,595
GLADSTONE AVE S	50 TH ST W	ELMWOOD PL	1,503
HIGHVIEW PL	PROSPECT AVE S	CUL DE SAC	1,438
HARRIET AVE S	50 TH ST W	W MINNEHAHA PKWY	3,836
GARFIELD AVE S	50 TH ST W	W MINNEHAHA PKWY	3,137

E/W

PROJECT # 607RRESDFI

PROSPECT AVE S	BELMONT AVE S	51 ST ST W	5,981
51 ST ST W	PROSPECT AVE S	LYNDALE AVE S	1,648
LONGVIEW TER	HIGHVIEW PL	GLADSTONE AVE	964
ELMWOOD PL	NICOLLET AVE S	52 ND ST W	3,342
ELMWOOD PL	GLADSTONE AVE	HARRIET AVE S	1,652
52 ND ST W	NICOLLET AVE	W MINNEHAHA PKWY	3,145
VALLEYVIEW PL	MINNEHAHA PKW	W MINNEHAHA PKWY	2,548
PRATT ST	BELMONT AVE	W MINNEHAHA PKWY	1,074

FULLER SOUTH RES TOTAL SQ YDS: 47,004

2024 PARKWAYS SEAL COAT

5TH DISTRICT PARKWAY PROJECTS

<u>STREET</u>	<u>FROM</u>	<u>TO</u>	<u>SQ YDS</u>
PROJECT # 607			
EAST MINNEHAHA PKWY	CEDAR AVE S	CHICAGO AVE S	9,965
PROJECT # 607			
WILLIAM BERRY PKWY	RICHFIELD RD	LAKE HARRIET PKWY	3,658

TOTAL PARKWAY SQUARE YARDS: 13,623

2024 5TH DISTRICT SPECIAL PROJECT
(SEWER)

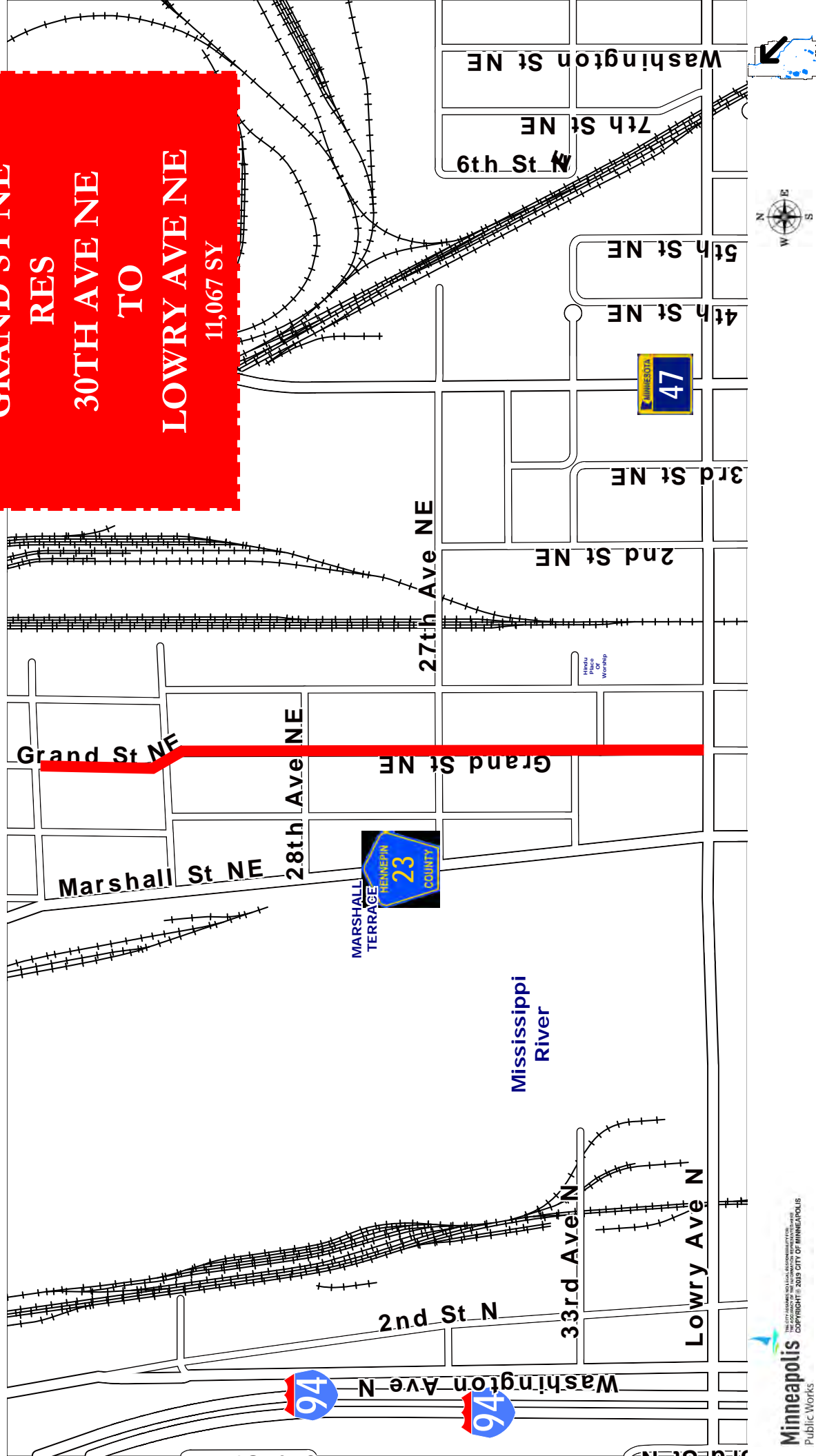
<u>STREET</u>	<u>FROM</u>	<u>TO</u>	<u>SQ YDS</u>
PROJECT # 607R			
PARK AVE S	46TH ST S	E MINNEHAHA PKWY	12,915

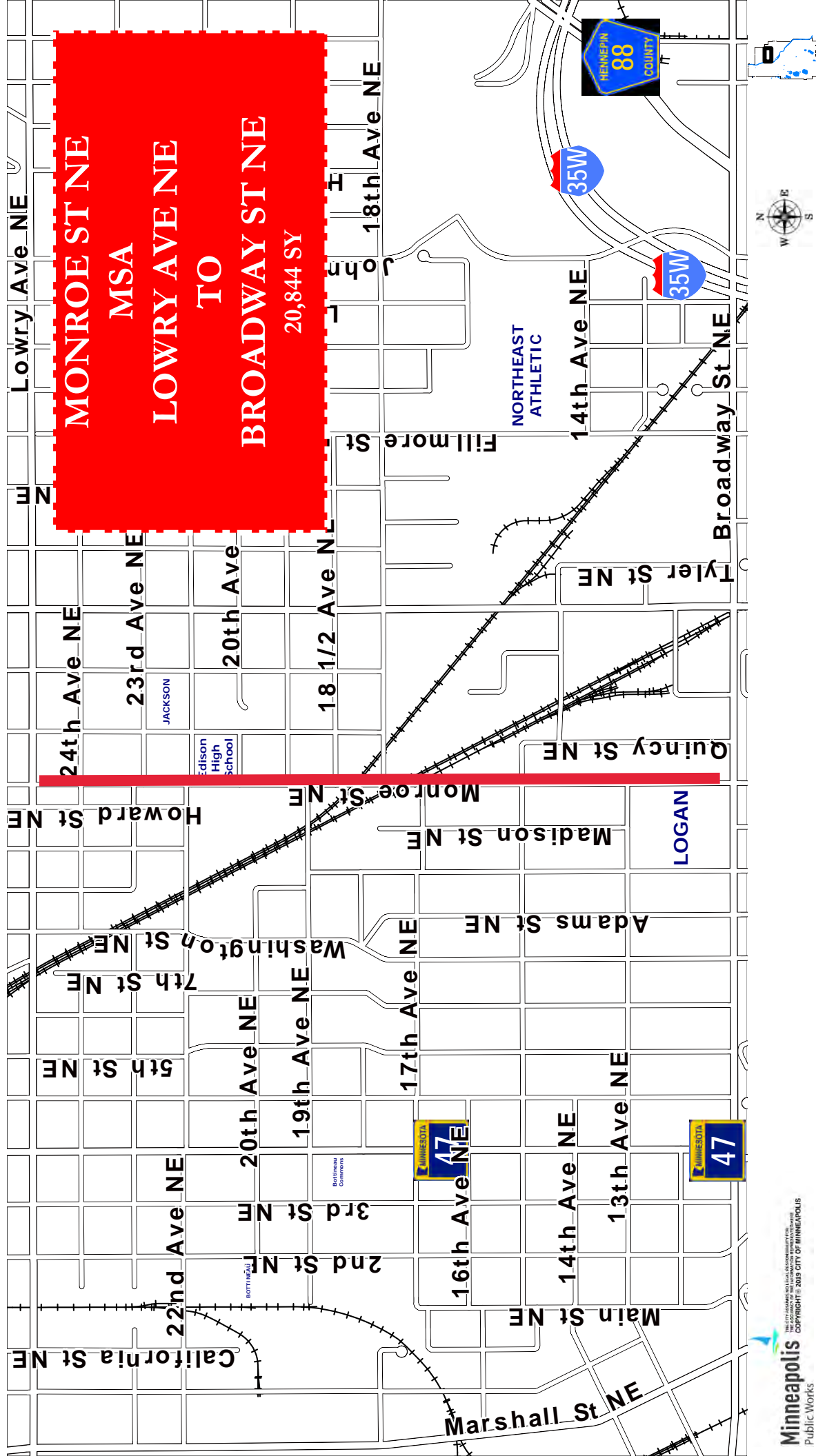
TOTAL SPECIAL PROJECT SQUARE YARDS: 12,915

**LYNDALE AVENUE
MSA
49TH AVENUE
TO
WEBBER PKWY
15,803 SY**

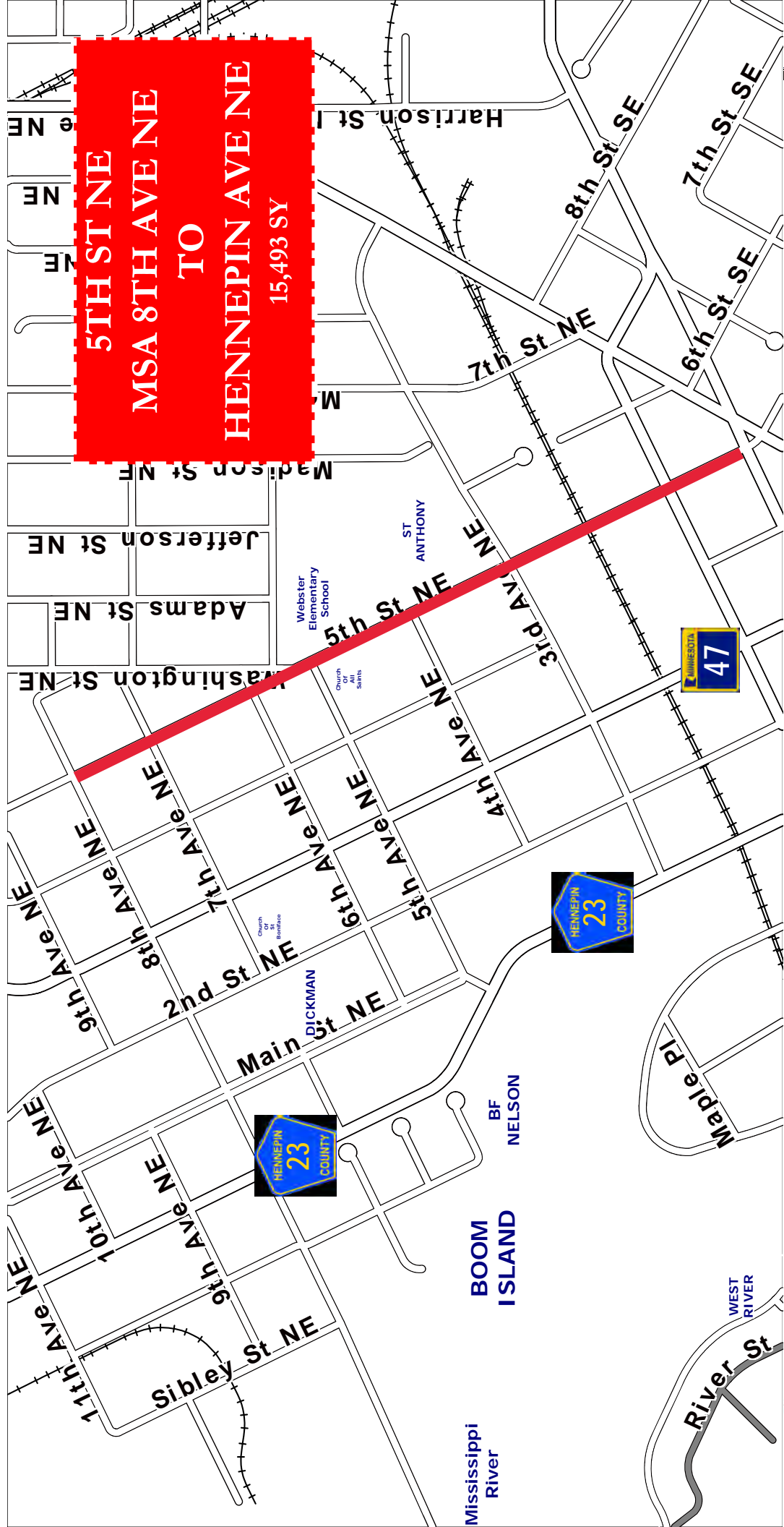


**GRAND ST NE
RES
30TH AVE NE
TO
LOWRY AVE NE
11,067 SY**





**5TH ST NE
MSA 8TH AVE NE
TO
HENNEPIN AVE NE
15,493 SY**



WILLARD SOUTH RES
85,354 SY

North Star School

Fourth Baptist Church



Morgan Ave N

Newton Ave N

St. Ann's Lutheran Church

Willow Ave N

West Broadway

Queen Ave N

St. Anne Roman Catholic Church

Ferrant Pl

23rd Ave N

Queen Ave N

Russell Ave N

Thomas Ave N

Upton Ave N

Vincent Ave N

THEODORE WIRTH

Xerxes Ave N

VALLEY VIEW

James Ave N

GLEN GALE

Hillside Ave N

Illion Ave N

YMCA

Golden Valley Rd

NORTH COMMONS

Oliver Ave N

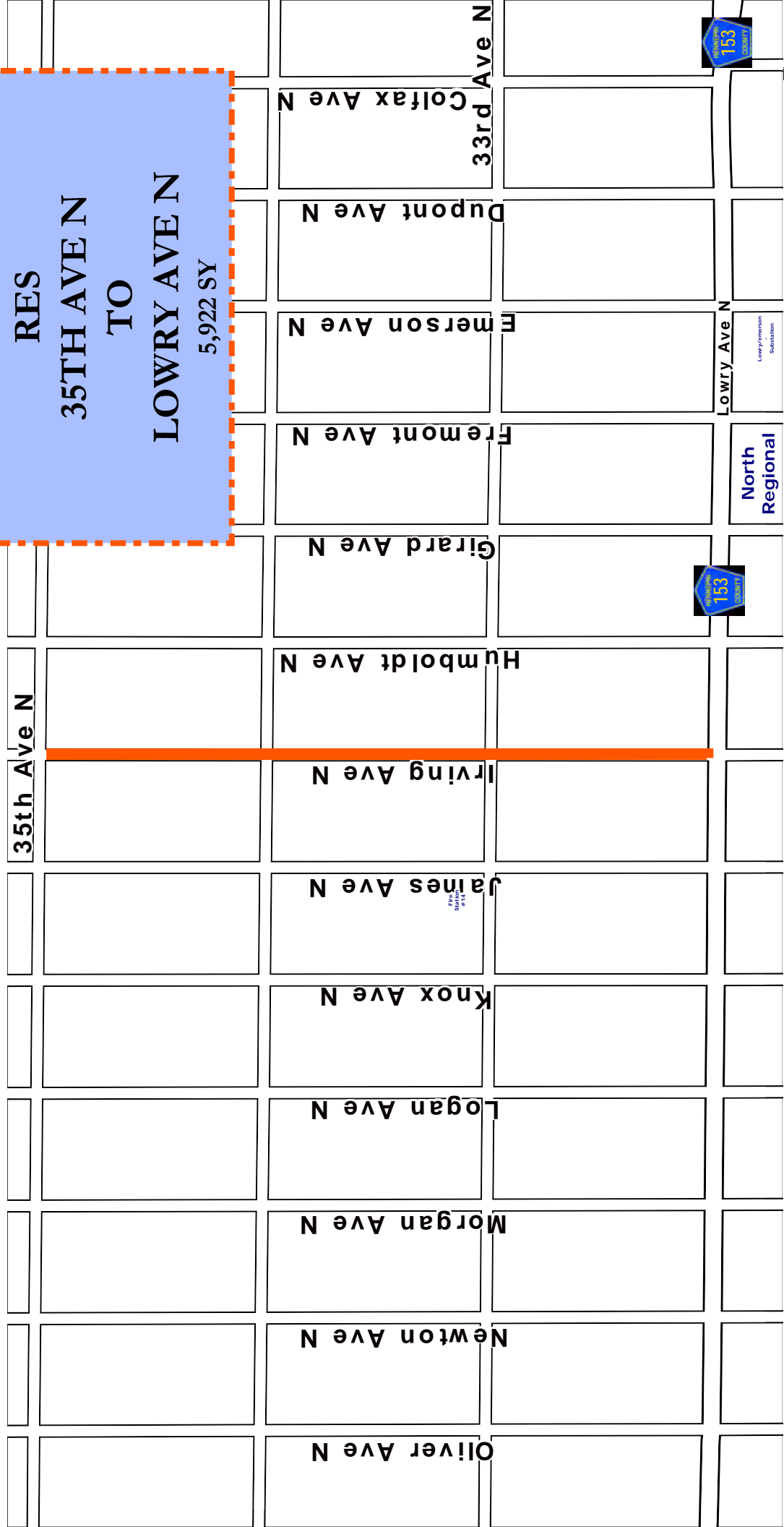
Penn Ave N



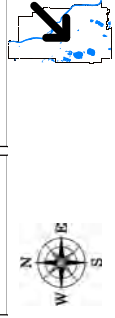
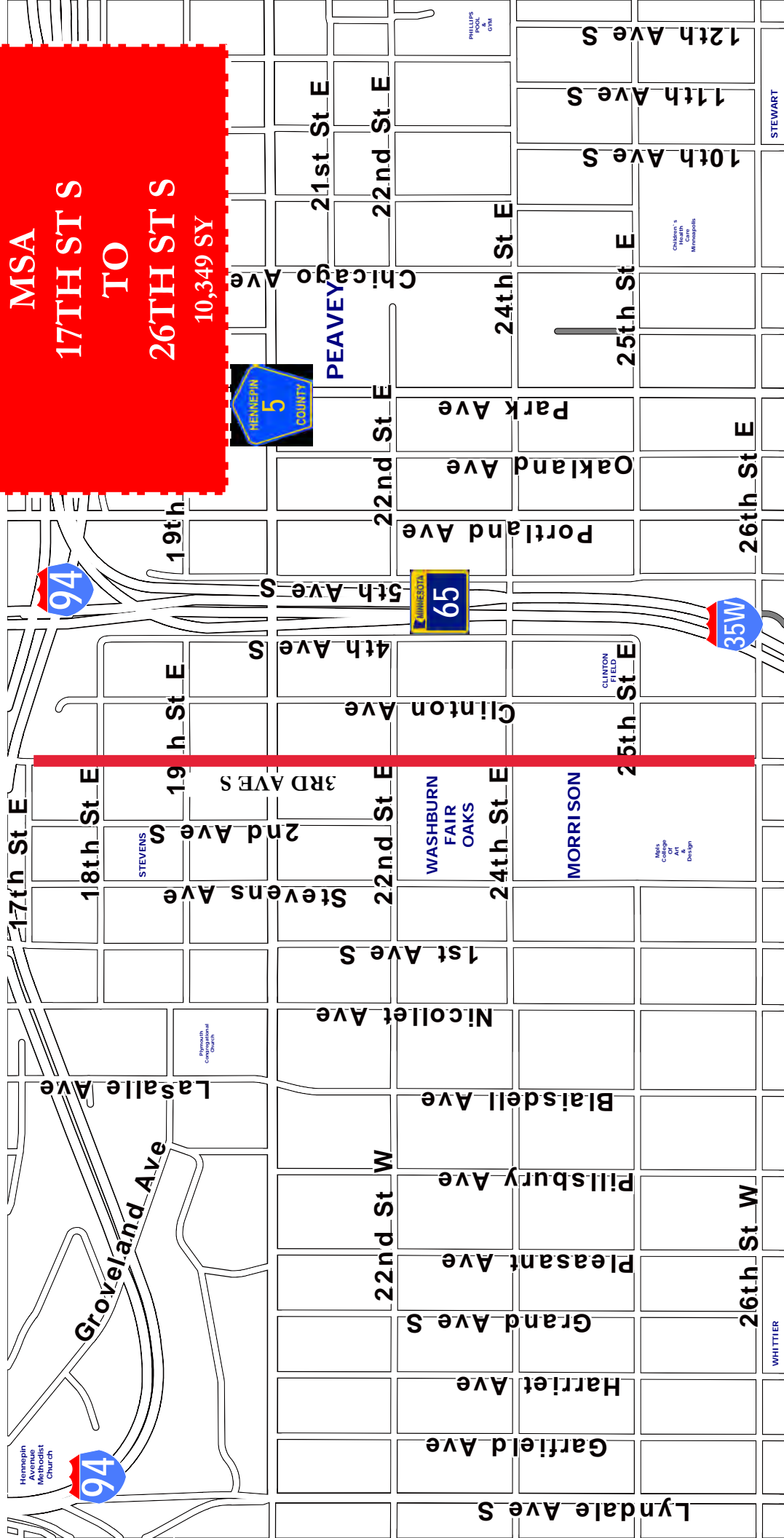
**HUMBOLT AVE N
RES
DOWLING AVE N
TO
36TH AVE N
3,935 SY**



**IRVING AVE N
RES
35TH AVE N
TO
LOWRY AVE N
5,922 SY**



**3RD AVE S
MSA
17TH ST S
TO
26TH ST S
10,349 SY**



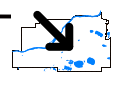
**CLINTON
RES
12,915 SY**

**CLINTON
FIELD**

MORRISON

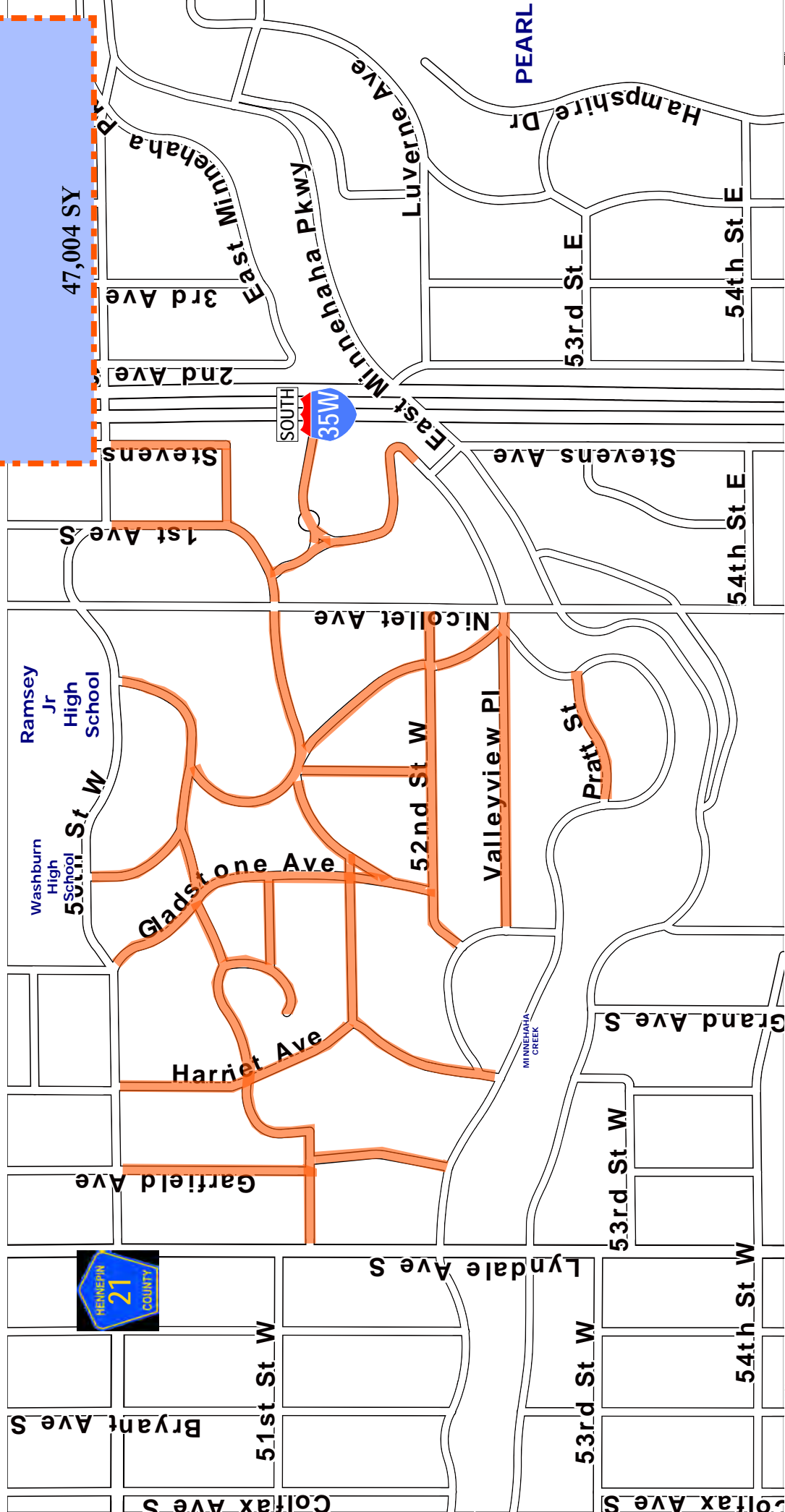
**Mpls
College
Of
Art
&
Design**

WASHBURN
FAIR
OAKS



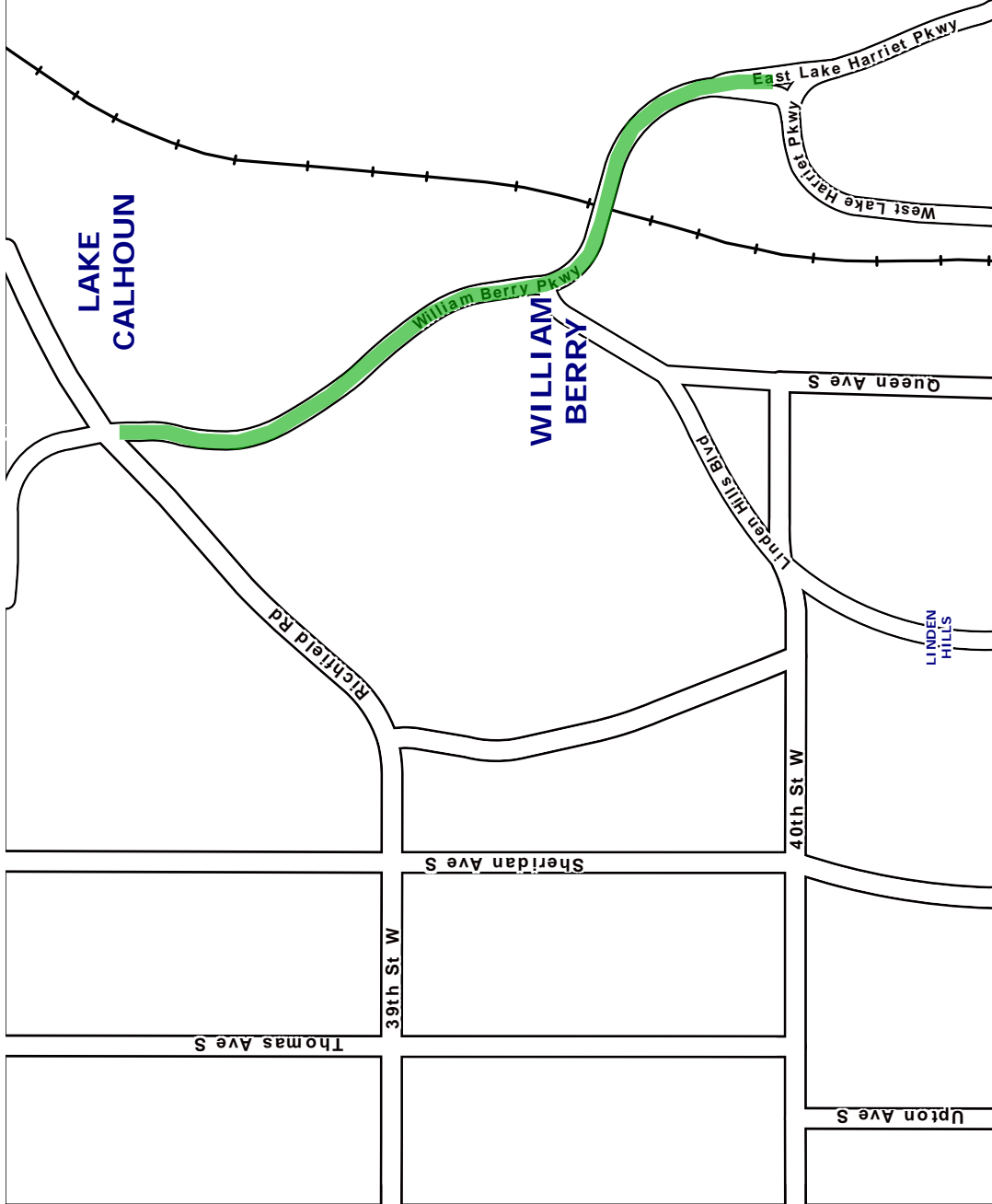
FULLER SOUTH RES

47,004 SY



**WILLIAM BERRY PKWY
RICHFIELD RD
TO
EAST LAKE HARRIET
PKWY
3,658 SY**

Lakewood
Cemetery



**EAST MINNEHAHA PKWY
CEDAR AVES
TO
CHICAGO AVES**

9,965 SY

Holy
Lutheran
Church

**MINNEHAHA
CREEK**

Cedar Ave S

49th St E

Bloomington Ave

15th Ave S

14th Ave S

13th Ave S

49th St E

12th Ave S

11th Ave S

10th Ave S

Elliot Ave

Chicago Ave

18th Ave S

17th Ave S

16th Ave S

15th Ave S

14th Ave S

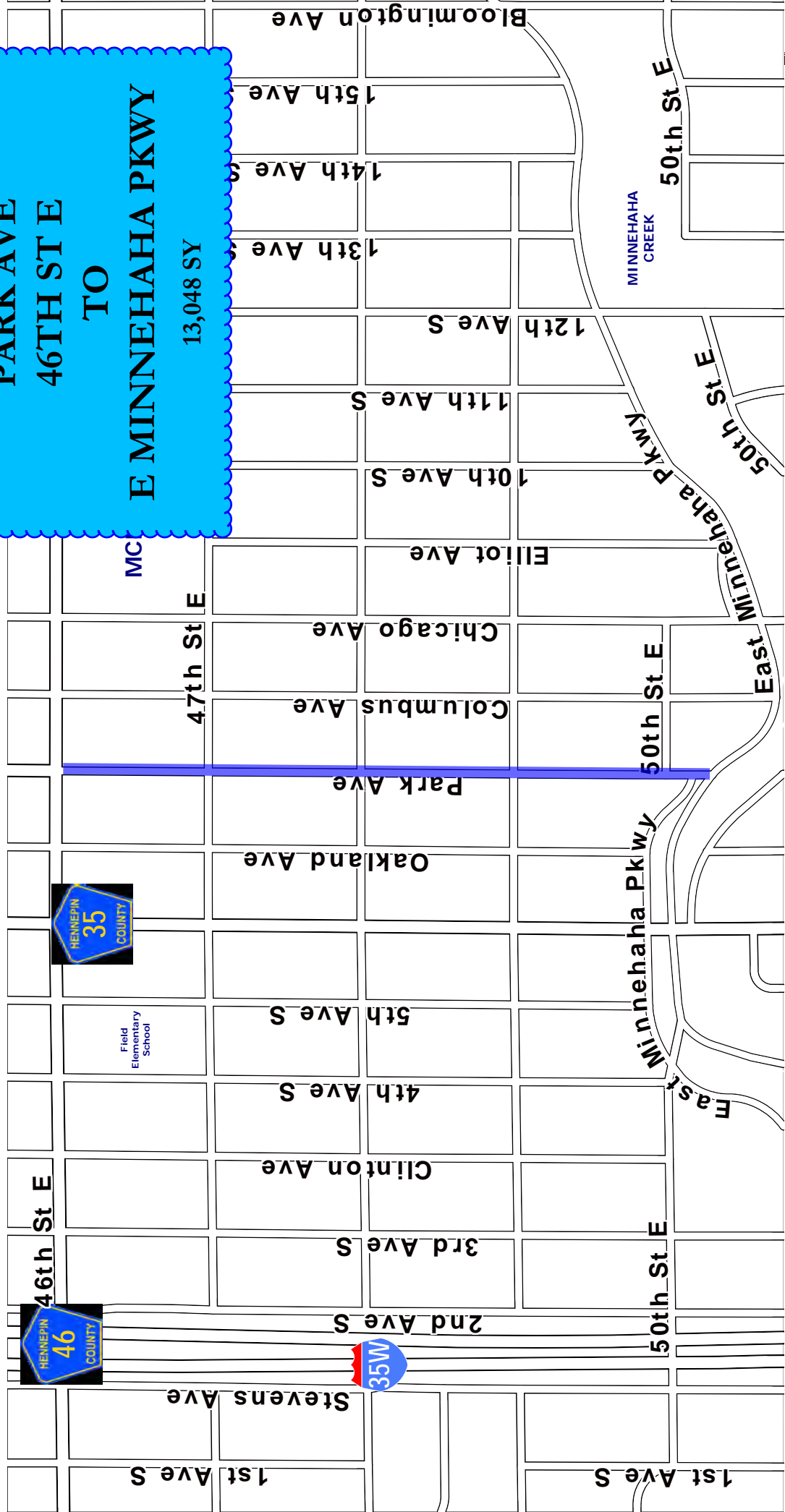
13th Ave S

50th St E

51st St E



**PARK AVE
46TH ST E
TO
E MINNEHAHA PKWY
13,048 SY**



UPDATED 4/7/24

2024 SEAL COAT SCHEDULE

RES STREETS
MSA STREETS
PARKWAYS
NEW PAVING
SPECIAL PROJ

*SCHEDULE SUBJECT TO CHANGE

Monday	Tuesday	Wednesday	Thursday	Friday
7/1/2024	2-Jul	3-Jul	4-Jul	5-Jul
	CALIBRATION DAY			
TOTAL SQ= 0	TOTAL SQ= #REF!	TOTAL SQ= 0	TOTAL SQ= 0	TOTAL SQ= 0

Monday	Tuesday	Wednesday	Thursday	Friday
8-Jul	9-Jul	10-Jul	11-Jul	12-Jul
1. PROSPECT AVE S - BELMONT TO 51ST ST W 5,981	1. STEVENS AVE S - 50TH ST W TO 51ST ST E 1,462	1. WILLIAM BERRY PKWY - RICHFIELD RD TO LAKE HARRIET PKWY 3,658	1. 3RD AVE S - 26TH ST E TO 17TH ST E 16,535	1. 4TH AVE S - 24TH ST E TO 25TH ST E 2,318
2. 51ST ST W - PROSPECT AVE TO LYNDAL AVE S 1,648	2. 1ST AVE S - 50TH ST W TO 51ST ST E 1,459	2. E MINNEHAHA PKWY - CEDAR AVE S TO CHICAGO AVE S 9,965		2. 25TH ST E - 4TH AVE S TO 3RD AVE S 2,016
3. LONGVIEW TER - HIGHVIEW PL TO GLADSTONE AVE 964	3. 51ST ST E - STEVENS AVE TO 1ST AVE S 2,099	3. PARK AVE S - 46TH ST S TO E MINNEHAHA PKWY 12,915		3. CLINTON AVE S - 26TH ST E TO 24TH ST E 3,547
4. ELMWOOD PL - NICOLLET AV S TO 52ND ST W 3,342	4. ELMWOOD PL E - 51ST ST E TO CUL DE SAC 2,132			4. 3RD AVE S - 26TH ST E TO 24TH ST E 4,474
5. ELMWOOD PL - GLADSTONE AVE TO HARRIET AVE S 1,652	5. LUVEREN AVE - ELMWOOD PL E TO MINNEHAHA PKWY 2,178			
6. 52nd St W - NICOLLET AVE S TO W MINNEHAHA PKWY 3,145	6. WENTWORTH AVE S - 50TH ST W TO PROSPECT AVE S 1,222			
7. VALLEYVIEW PL - MINNEHAHA PKWY TO MINNEHAHA PKWY 2,548	7. WENTWORTH AVE S - ELMWOOD PL TO 52ND ST W 1,631			
8. PRATT ST - BELMONT AVE TO W MINNEHAHA PKWY 1,074	8. BELMONT AVE S - 50TH ST W TO VALLEYVIEW PL 4,595			
	9. GLADSTONE AVE S - 50TH ST W TO ELMWOOD PL 1,503			
	10. HIGHVIEW PL - PROSPECT AVE S TO CUL DE SAC 1,438			
	11. HARRIET AVE S - 50TH ST W TO W MINNEHAHA PKWY 3,836			
	12. GARFIELD AVE S - 50TH ST W TO W MINNEHAHA PKWY 3,137			
TOTAL SQ= 20,354	TOTAL SQ= 26,692	TOTAL SQ= 26,538	TOTAL SQ= 16,535	TOTAL SQ= 12,355

Monday	Tuesday	Wednesday	Thursday	Friday
15-Jul	16-Jul	17-Jul	18-Jul	19-Jul
1. 3RD AVE S - 26TH ST E TO 17TH ST E 16,535	1. LYNDAL AVE N - 49T AVE N TO WEBBER PKWY 21,535	1. GRAND ST NE - LOWRY AVE NE TO 30TH AVE NE 13,650	1. 5TH ST NE - 8TH AVE NE TO HENNEPIN AVE 15,318	1. MONROE ST NE - BROADWAY ST NE TO LOWRY AVE NE 21,412
2. HUMBOLT AVE N - DOWLING AVE N TO 36TH AVE N 3,935		2. IRVING AVE N - 35TH AVE N TO LOWRY 5,922	2. 4TH ST SE - BEDFORD ST SE TO DEAD END 3,360	
TOTAL SQ= 20,470	TOTAL SQ= 21,535	TOTAL SQ= 19,572	TOTAL SQ= 18,678	TOTAL SQ= 21,412

Monday	Tuesday	Wednesday	Thursday	Friday
22-Jul	23-Jul	24-Jul	25-Jul	26-Jul
1. 21ST AVE N - NEWTON AVE N TO XERXES AVE N 10,538	1. WALTON PL N - FARRANT PL N TO DEAD END 763	1. QUEEN AVE N - GOLDEN VALLEY RD TO 23RD AVE N 4,342	1. UPTON AVE N - GOLDEN VALLEY RD TO 26TH AVE N 7,439	1. WASHBURN AVE N - GOLDEN VALLEY RD TO MCNAIR AVE N 2,941
2. MCNAIR AVE N - BROADWAY AVE TO THEODORE WIRTH PKWY 6,971	2. 24TH AVE N - BROADWAY AVE TO VINCENT AVE N 5,980	2. FARRANT PL N - MCNAIR AVE N TO SHERIDAN AVE N 2,339	2. VINCENT AVE N - GOLDEN VALLEY RD TO 26TH AVE N 6,694	2. XERXES AVE N - GOLDEN VALLEY RD TO MCNAIR AVE N 2,977
2. 23RD AVE N - OLIVER AVE N TO VINCENT AVE N 7,197	3. JAMES AVE N - GOLDEN VALLEY RD TO BROADWAY AVE N 840	3. RUSSELL AVE N - GOLDEN VALLEY RD TO 23RD AVE N 3,533		
	4. KNOX AVE N - GOLDEN VALLEY RD TO BROADWAY AVE N 791	4. SHERIDAN AVE N - GOLDEN VALLEY RD TO 26TH AVE N 7,884		
	5. LOGAN AVE N - GOLDEN VALLEY AVE N TO BROADWAY AVE N 1,202	5. THOMAS AVE N - GOLDEN VALLEY RD TO 26TH AVE N 6,760		
	6. MORGAN AVE N - GOLDEN VALLEY RD TO BROADWAY AVE N 1,834			
	7. NEWTON AVE N - GOLDEN VALLEY RD TO BROADWAY AVE N 1,266			
	8. OLIVER AVE N - GOLDEN VALLEY RD TO PENN AVE N 3,054			
TOTAL SQ= 24,706	TOTAL SQ= 15,730	TOTAL SQ= 24,858	TOTAL SQ= 14,133	TOTAL SQ= 5,918

Monday	Tuesday	Wednesday	Thursday	Friday
29-Jul	30-Jul	31-Jul	1-Aug	2-Aug
TOTAL SQ= 0	TOTAL SQ= 0	TOTAL SQ= 0	TOTAL SQ= 0	TOTAL SQ= 0