Figures

1. Area Map
2. Project Scope
3. Detail A: 4th Street South Ramp
4. Detail B: I-35W, River to 8th Street SE
5. Detail C: I-35W, 8th Street SE to Johnson Street NE
6. Detail D: I-35W, Johnson Street NE to New Brighton Blvd.
7. Proposed Detour Routes for Ramp Closures

Figure 1: Area Map

PROJECT LOCATION

ST. PAUL / MINNEAPOLIS
METROPOLITAN AREA

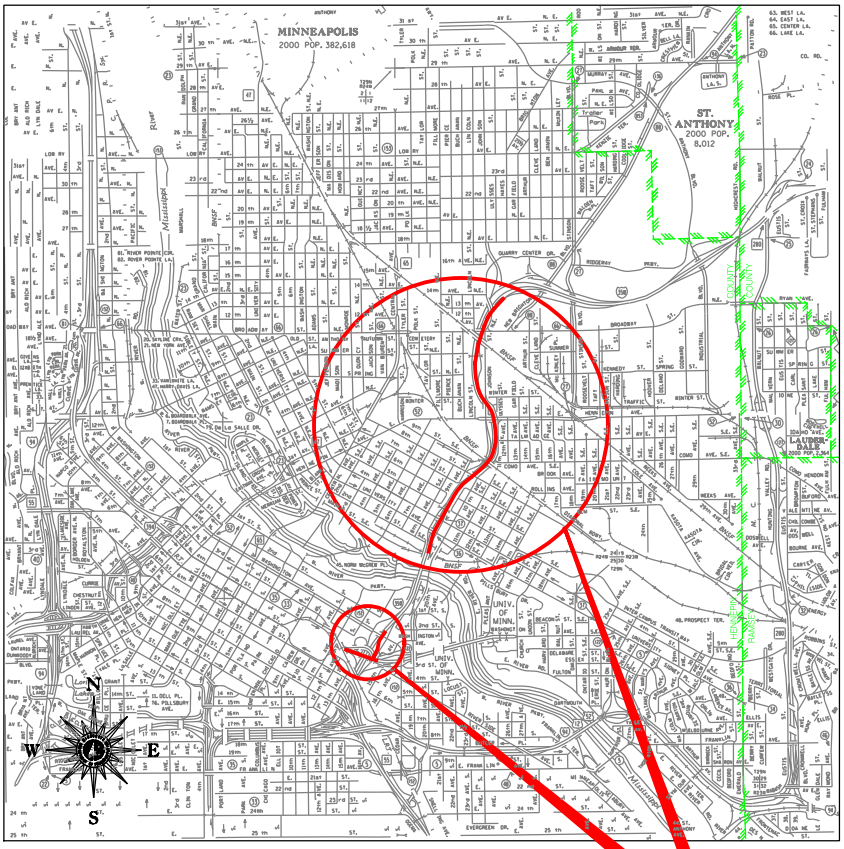

HENNEPIN COUNTY

S.P. 2783-136 (T.H. 35W)
HENNEPIN COUNTY PROJECT NO. 1105 (S.A.P. 027-722-005)

PROJECT AREA

SCALE
2000 0 2000 4000 FEET

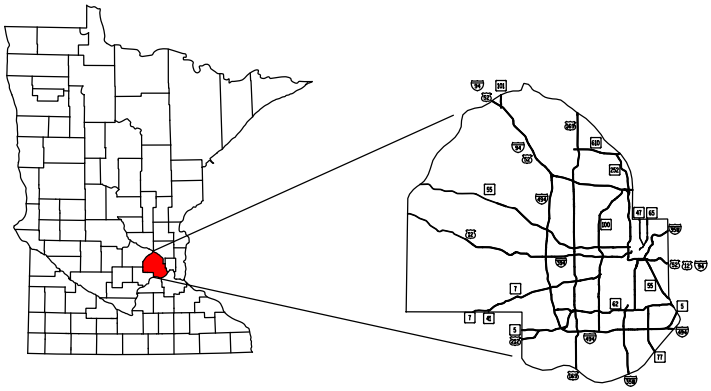

HNTB

Figure 2: Project Scope

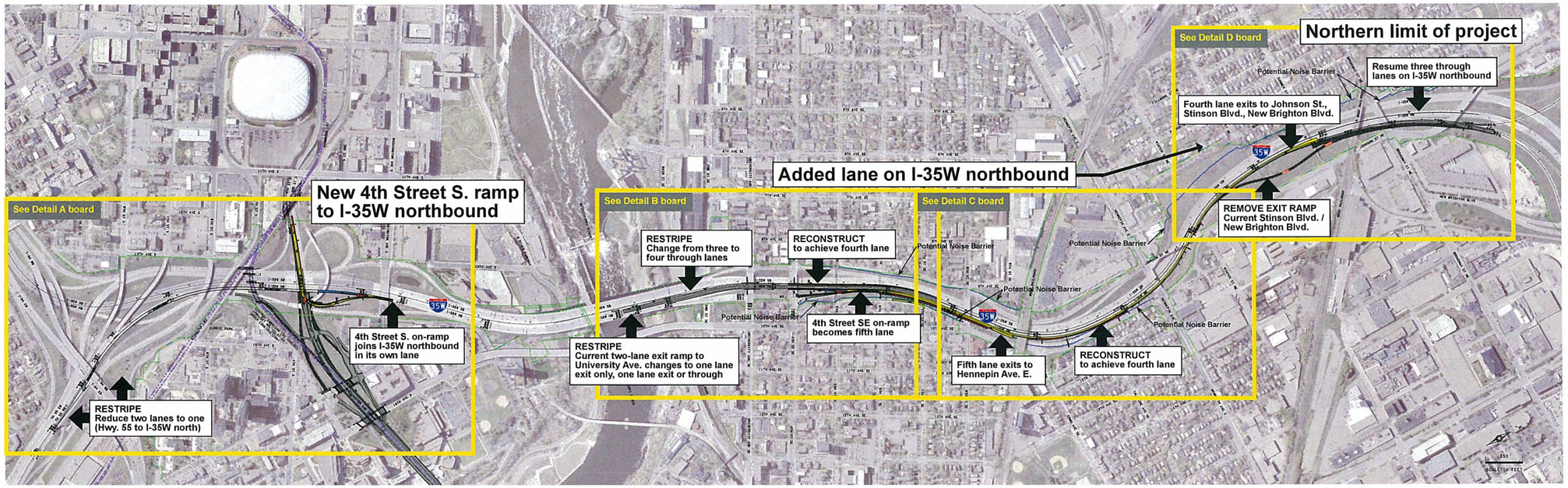

Figure 3: Detail A: 4th Street South Ramp

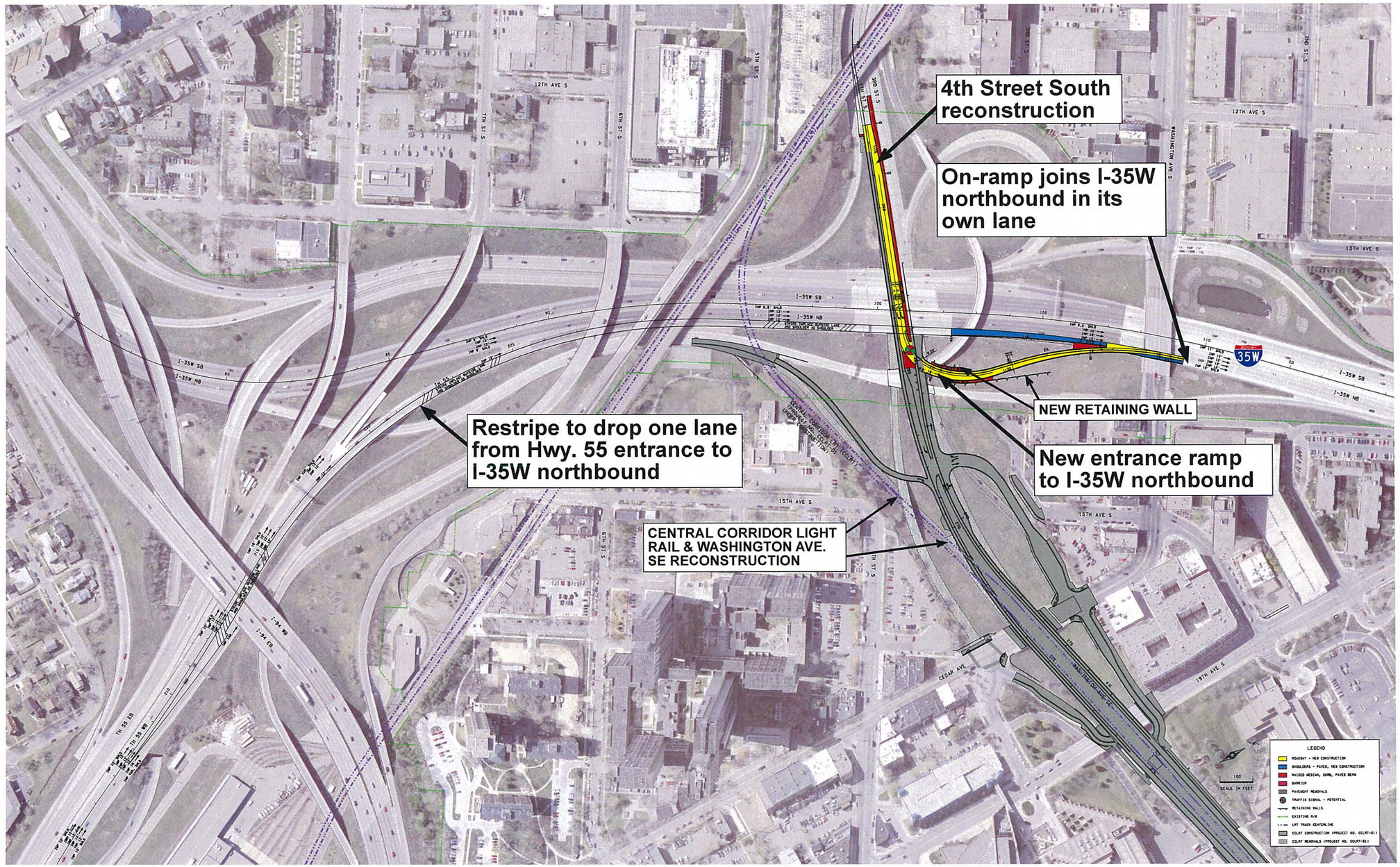

Figure 4: Detail B: I-35W, River to 8th Street SE

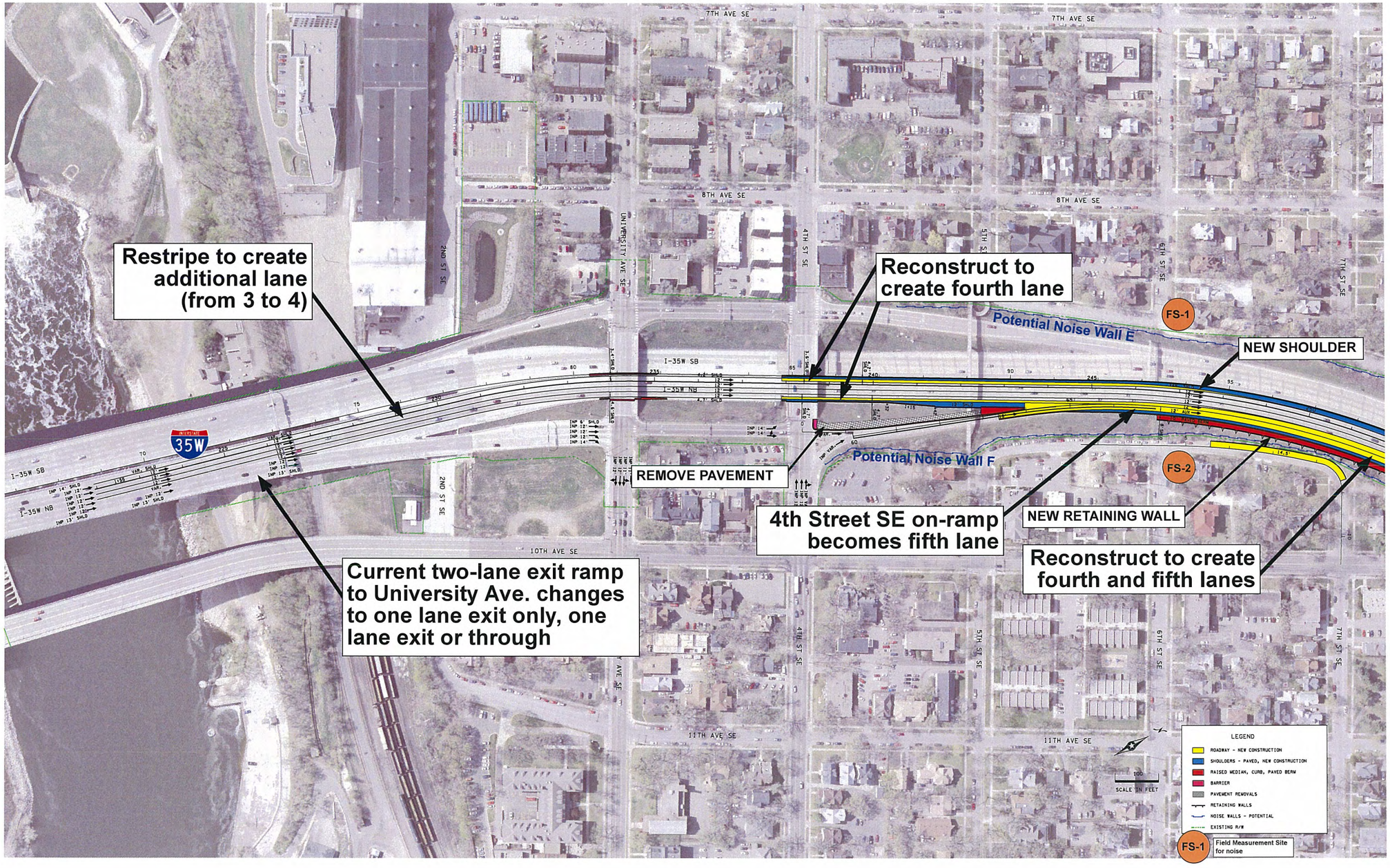

Figure 5: Detail C: I-35W, 8th Street SE to Johnson Street NE

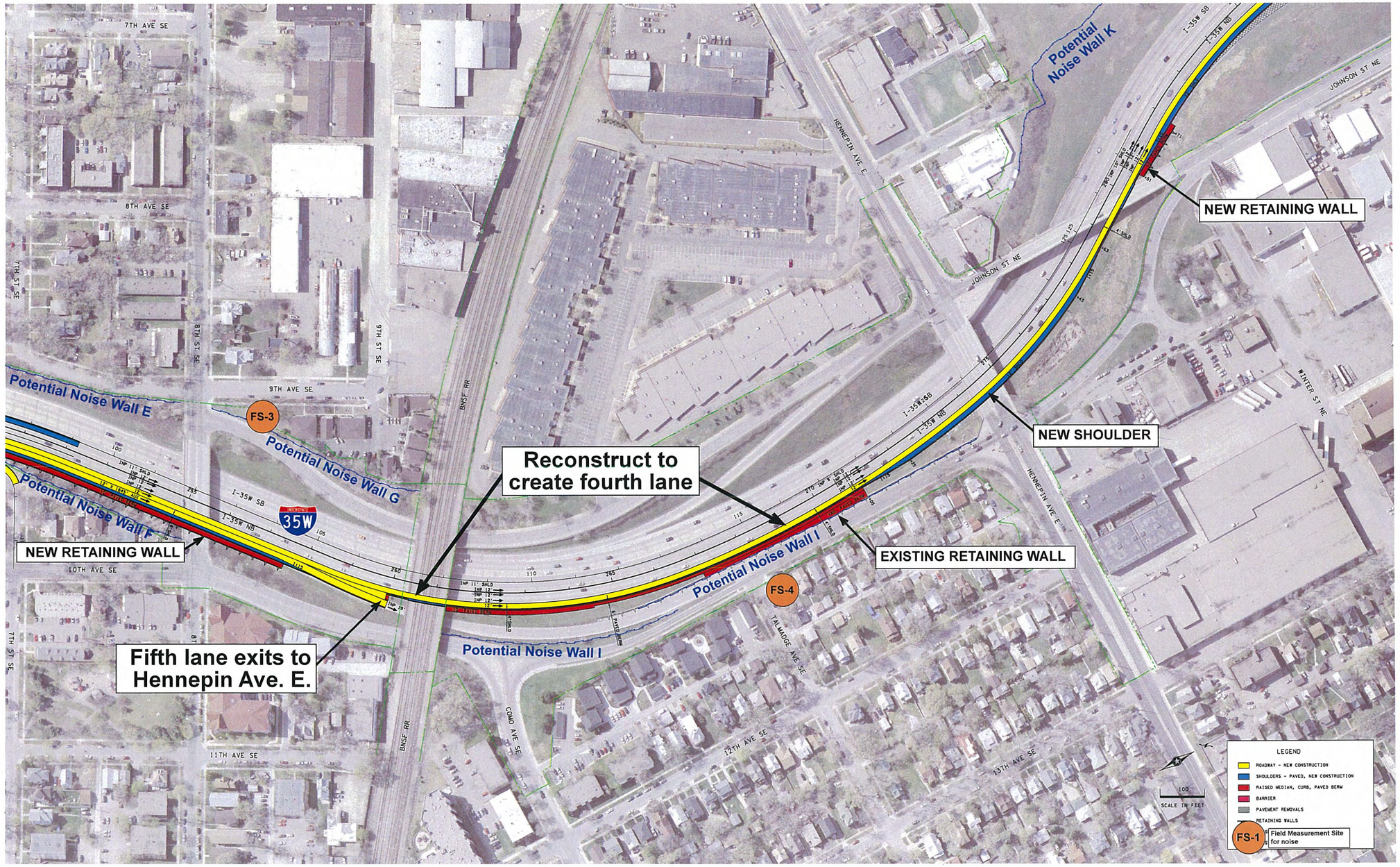

November 2011

Hennepin HNTB Minneapolis City of Lakes Minnesota Department of Transportation

4th Street South and I-35W – Northbound Ramp and Auxiliary Lane

Fig. 6: Detail D: I-35W, Johnson St. NE to New Brighton Blvd.

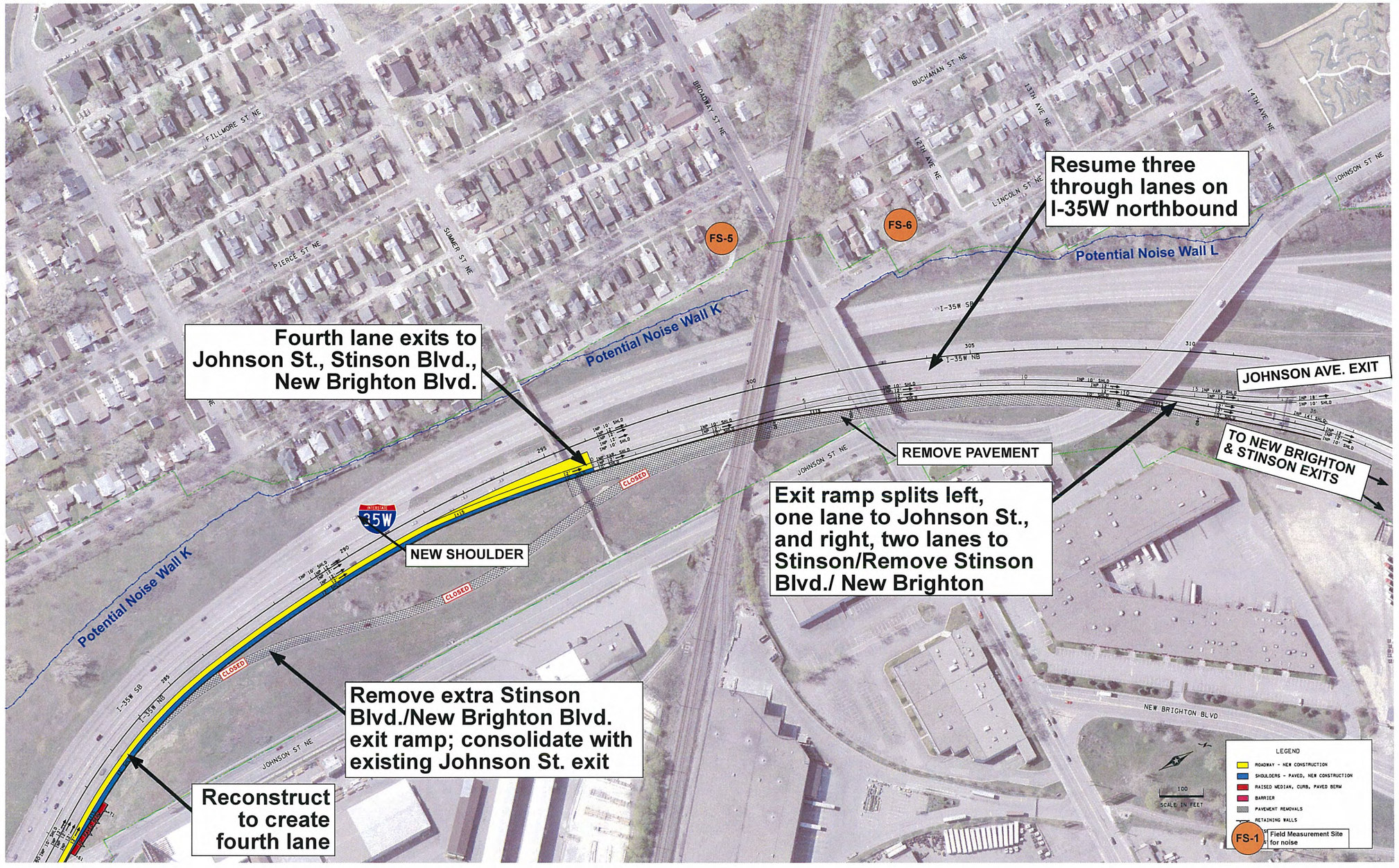

Hennepin November 2011 HNTB Minneapolis City of Lakes Minnesota Department of Transportation

4th Street South and I-35W – Northbound Ramp and Auxiliary Lane

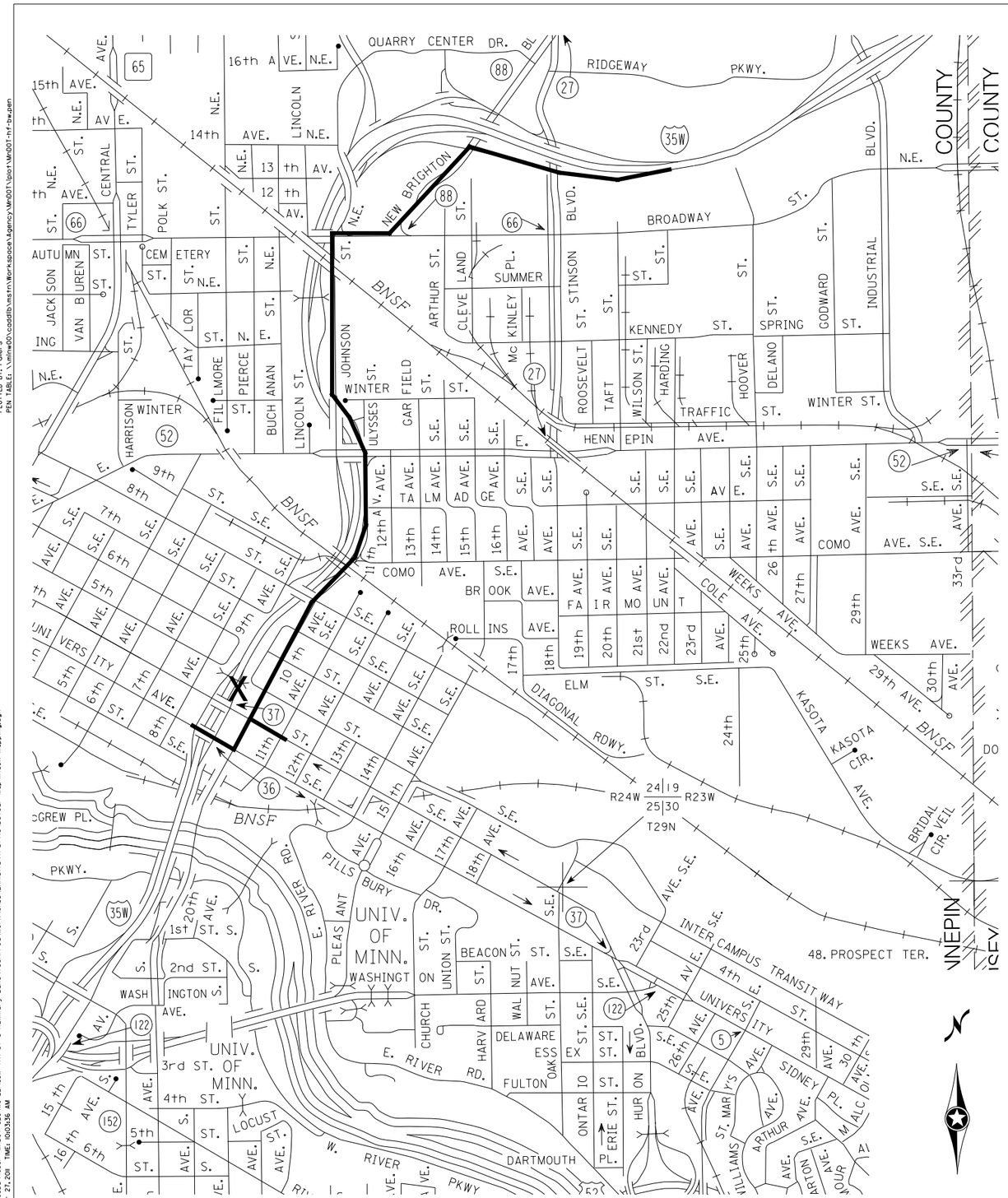

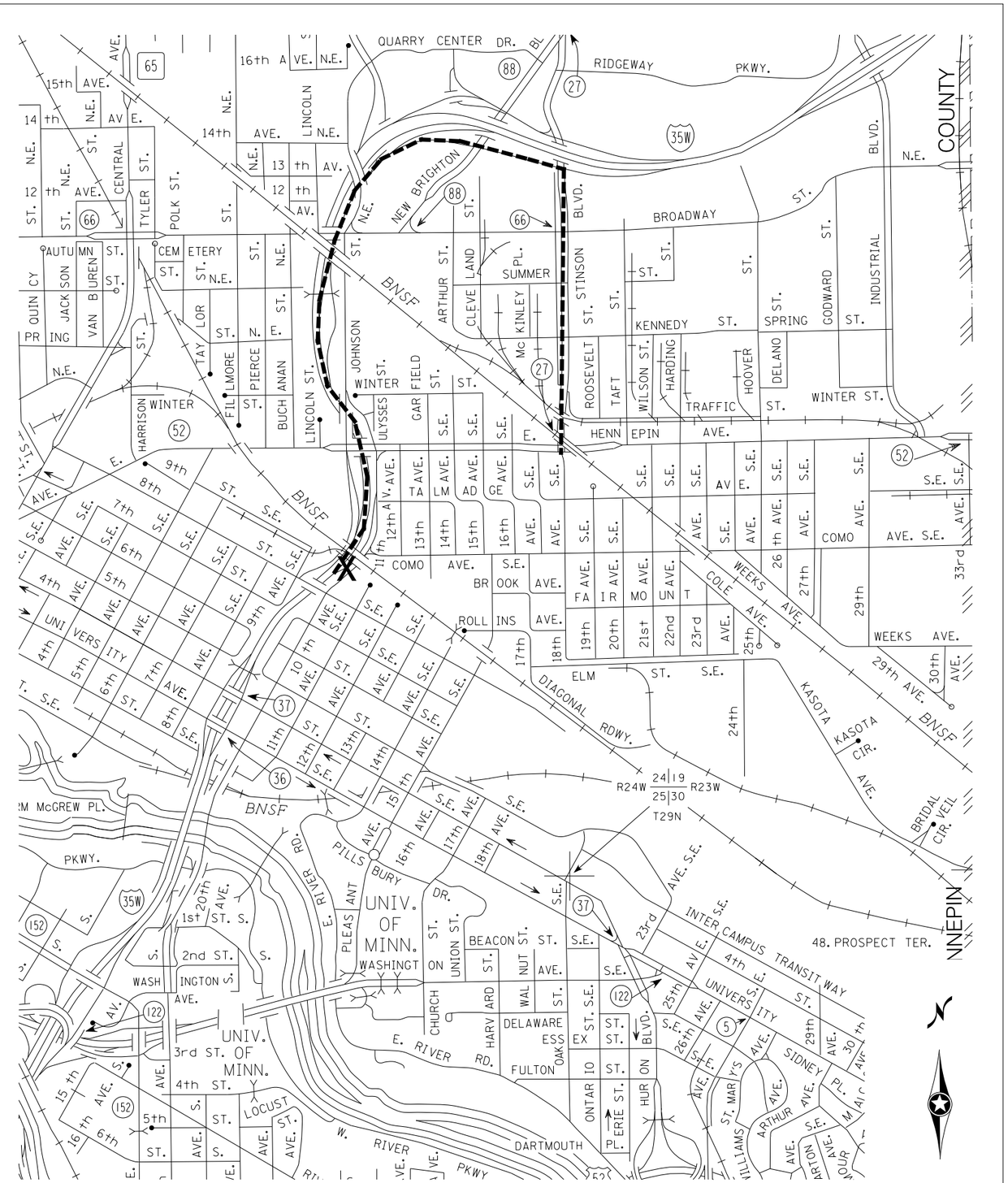

PROPOSED DETOUR ROUTE

PROPOSED DETOUR ROUTES
FOR 4TH ST SE ENTRANCE RAMP
NB I-35W/4TH STREET SOUTH ENTRANCE RAMP AND NB AUX LANE

MINNESOTA DEPARTMENT OF TRANSPORTATION

Hennepin

Minneapolis City of Lakes

HNTB

PROPOSED DETOUR ROUTE

PROPOSED DETOUR ROUTES
FOR HENNEPIN AVE EXIT RAMP
NB I-35W/4TH STREET SOUTH ENTRANCE RAMP AND NB AUX LANE

PLOTTED BY: rollers
PEN TABLE: \\minw00\cadd\bmstn\Workspace\Agency\Mn00T\plot\Mn00T-hf-bw.pen

DESIGN FILE: \\MINW00\PMwork\Jobs\46361 - MnDOT GEC\WO-22 I35W-4th St S Auxiliary Lane\TechProd\Work\CADD\Exhibits\Traffic\Detour Map\Index mapping.dgn
PLOTTED ON: Thursday, October 27, 2011 TIME: 10:03:36 AM